

Deliberations continue in search for new JPS superintendent

By Othor Cain
Editor

During a telephone interview Monday, Drs. Jeanne Middleton Hairston and Ed Sivak discussed the status of the superintendent search for the Jackson Public Schools District (JPS).

“When this board was seated, we knew we were in a state of emergency...we knew we had heavy-lifting to do...we knew we had to operate with a sense of urgency and address some immediate concerns,” said Hairston, president of the Board of Trustees for JPS. “We are still governing like that.”

It is because of that governing that a decision has not been made. The interview is detailed below.

As one would imagine, we asked about the self imposed deadline of July 1 to name a new superintendent, that they did not meet.

Response: It was our decision to put that deadline in place...not any other outside entity. We had hoped we would have met it, but we didn’t. We are still doing our due diligence.

LINK: What is the hold up?

Response: We have requested an Attorney General’s opinion to make sure the candidates meet the state’s statutory requirements. This process takes 30 days. We have to get on the AG’s calendar.



Hairston

LINK: Are you on the calendar/has the information been submitted?

Response: Yes. Our information was submitted by mail June 12. Again it takes 30 days, so this gives you some idea of where we are in the process.

LINK: If you hired an outside firm to help you with the search, why wasn’t it the responsibility of the firm to bring forward candidates that met the requirements?

Response: The firm does background checks in the areas of education, financial, criminal and more. At the end of the day, this falls on the board to make sure they can work in

Mississippi and that they meet our requirements. We are at that stage. Again, we are doing our due diligence and we appreciate the community’s engagement.

LINK: What impact will this have on the next school year, since it appears you will not name a new superintendent before the start of school?

Response: We are hopeful and pretty confident that we will have someone named before school starts and that they will be in place then or shortly thereafter. Additionally, everyone knows a transition is coming and we are all operating in that vein.

LINK: The board, at its last meeting updated Dr. Murray’s



Sivak

contract, what did you change, add or delete?

Response: His contract was set to expire; we essentially extended it. In his previous contract as is this one, it assures Dr. Murray that when a new superintendent is named, he will assume the role of deputy superintendent.

“I want the public to understand that we are intentional when it comes to getting this right,” Siavk, vice president of the Board of Trustees for JPS, said. “We all want to see this district turn around and we are confident that we are going to select a leader that can do just that.”

Another dead body; another police chief



JPD Interim Police Chief James Davis discusses new plans to shift the department and city forward.

By Othor Cain
Editor
and Cianna Hope Reeves
JSU Student Intern

Shortly before 7a.m., Thursday, June 28, a body was found outside of the Warren Hood Building in downtown Jackson. Several city offices are housed in this building including the city’s CAO and public works director. Employees were asked to start their work day at 10 a.m.

To put this location into perspective, the Hood Building is directly across the street from City Hall, where Mayor Chokwe

Antar Lumumba and others work every day. Less than one block away, you’ll find the offices of Hinds County Sheriff Victor Mason along with the Jackson Detention Center.

One full block away from the Hood Building is where you will find the headquarters of the Jackson Police Department and it’s newest leader, Interim Police Chief James Davis.

Based on a preliminary investigation, it shows that there may have been injuries of some type

Police Chief
Continued on page 3

Three-time breast cancer survivor shares life testimony in memoir debut

By Cianna Hope Reeves
JSU Student Intern

A mother, advocate, inspirational speaker, singer, breast cancer survivor, and now author – Vaniessa Cousin continues to break barriers after facing numerous health challenges throughout her life.

To highlight her journey during her diagnosis with Stage 1 breast cancer, Cousin is launching her biography titled *I’ve Been Through the Valley, But God...* where she discusses her personal stories about her process of dealing with and healing from her illnesses and other adversities.

Cousin ignored the lump she discovered afraid to learn the truth. As she waited, it grew.

Eighteen years later at age 35, the doctors diagnosed her with Stage 1 breast cancer which is when cancer cells have spread beyond the original location and into the surrounding breast tissue; she recalled the moment of discovery ‘life-changing.’

“My initial thought was ‘I am going to die.’ I was shocked, and I was also in a state of denial at the time because we didn’t hear much about cancer and no one ever mentioned anything about it,” admitted Cousin.

The first diagnosis encouraged her to build relationships with other survivors by becoming an inspirational speaker and sharing her



Cousin

experiences with those who were undergoing the same battles.

“The more I talked about it, the more I felt better about it...it was my therapy,” she said.

After completing chemotherapy, she started the writing process of her biography by journaling about her daily life as a cancer

patient.

Soon into writing, Cousin stopped, years passed, and tragedy struck again – she was diagnosed in 2011 with the most serious and life-threatening phase, Stage 4 breast cancer, also known as metastatic breast cancer, where cancer cells have traveled through multiple organs in the body, and again in 2013.

With the effort to live life more abundantly and become more proactive, the survivor received direction from God to complete her story for the world to read.


“I didn’t realize it at the time, but God allowed me to experience not only Stage 1, but also two recurrences of Stage 4 metastatic breast cancer, he allowed me to go through those phases to tell my story,” she said.

In her spiritual and uplifting memoir, she acknowledges victims of breast cancer and individuals who suffer from other fatal diseases by telling them to remain hopeful in times of pain and distress.

Motivating others is not only her passion but also her calling.

“I do what I do because I am walking in my purpose. My experience has shown me different things in life, from a Stage 1 to two recurrences of Stage 4, and then to be a walking testimony living with metastatic cancer, it

Cousin
Continued on page 3



Public relations group CPRAM elects JSU spokeswoman Greenleaf as president

Mississippi Link Newswire

Maxine R. Greenleaf, JSU’s executive director of communications and marketing, has been elected president of the College of Public Relations Association of Mississippi (CPRAM) for 2018-2019.

Greenleaf previously served as director of communications and marketing at Mississippi Valley State University. Before that, she was director of public relations for the Leflore County School District. She was also weekend anchor/reporter for WXVT Channel 15 in Greenville, Mississippi.

A career media professional, Greenleaf said she’s looking forward to her newest role.

She said, “I’m so excited about the opportunity to lead this group of PR professionals. CPRAM is a great organization that I’ve been a member of for most of my professional career.”

Greenleaf is a perennial leader and is involved in many civic and social organizations, including Rotary International and Alpha Kappa Alpha Sorority Inc. She also has been active with United Way.



Greenleaf



The 2018-2019 board, front row from left, consists of Karen Robertson of East Central Community College, awards chair; Donna Thomas of Itawamba Community College, treasurer; Mary Margaret Busby, APR, of Holmes Community College, past president; Sophie Wolf of Millsaps College, senior institutions representative; and Pam Starling of the University of Mississippi, senior institutions representative. Members on the second row are Phillip Smith of Mississippi State University Extension Services, senior institutions representative; and Kathy McAdams of Mississippi Gulf Coast Community College, junior institutions representative. Members on the third row are Kell Smith of Mississippi Community College Board, government agencies representative; Maria McLeod of East Central Community College, hospitality chair; LaJuan Tallo of Northwest Mississippi Community College, secretary; and Maxine Greenleaf of Jackson State University, president. Members on the back row are Steve Diffey of Holmes, scholarship chair; Caron Blanton, APR, of Institutions of Higher Learning, government agencies representative; Tracy Duncan of Hinds Community College, junior institutions representative and Barin von Foregger of Holmes, vice president. Not pictured: Jamie Scrivener of Mississippi Delta Community College, junior institutions representative. COURTESY OF CPRAM



LIVE HEALTHY BLUE



BlueCross BlueShield
of Mississippi

It's good to be Blue.

www.bcbsms.com

Blue Cross & Blue Shield of Mississippi, A Mutual Insurance Company is an independent licensee of the Blue Cross and Blue Shield Association.
® Registered Marks of the Blue Cross and Blue Shield Association, an Association of Independent Blue Cross and Blue Shield Plans.

Police Chief

Continued from page 1

to the unidentified body and it appears he may have been assaulted some time prior to his death.

Police have not identified the body and are only saying at this time that the body belongs to a black male.

Fast forward seven hours Thursday, and just across the street from the Hood Building, Lumumba held a press conference to announce his selection of the next person to lead the Jackson Police Department.

Lumumba introduced assistant police chief James Davis, who has been on the force for nearly 25 years, as the next man to lead the department as interim chief, a department that is on a rapid decline in numbers, home now to roughly 325 officers.

This day is also significant because it comes three days before former Interim Chief Anthony Moore’s interim status was set to expire based on state law.

Lumumba thanked Moore for his dedication to the force.

“Chief Moore has been instrumental in helping to shape the direction of the Jackson Police Department. I want to thank him for all of his efforts while taking on the role as interim police chief, a role which has not been easy and has come with its own set of challenges and his commitment for keeping the community safe,” stated the mayor.

In announcing Davis as his choice to lead the men and women of the department, Lumumba said, “I do believe that Chief Davis and his time with the police department will bring great leadership. I look forward to what he can build and the opportunity that he could possibly end up being the permanent selection.”

Davis, who has been with the force for 24 years, started in patrol and was named the first black range master. His most recent position with JPD was assistant police chief prior to serving as deputy chief over patrol operations.

Davis said he is ready for the challenge and holds on to the work he has already been doing in the community. “I’m excited to continue engaging the community and I’m soliciting help from businesses, churches and other organizations because it takes all of us to fight crime here in Jackson,” Davis said.

In a telephone conversation later in the day with Lumumba, he pushed back on the notion of an assumption that he didn’t have a plan nor didn’t know what he was looking for in a police chief.

LINK: Mr. Mayor, you campaigned for a year; you’ve been in office for a year, I’m hard pressed to believe that you still don’t have an idea of what you’re looking for in a police chief...no definitive plan coming in.

MAYOR: First, I think that’s an inferred assumption that I campaigned for a year and we’ve not done any research or work. That isn’t true. To be honest with you, I wanted to keep Lee Vance, I wanted to work with him. But for several reasons we couldn’t agree...you have to remember that I still operate on some of the fundamental principals that my father did. We can change the leader but when his/her command staff doesn’t change, you’re really not fixing the problem.

LINK: Do you know what you’re looking for in a police chief?

MAYOR: I absolutely do, but we will not be rushed into making a decision. I’m the first mayor to be bound by this 180 day law. Far too often previous mayors have rushed into making decisions for whatever reason. I will not

Cousin

Continued from page 1

has shown me that I have to pay it forward, and the only way I can do that is by not keeping it to myself,” stated Cousin.

She advises all cancer patients and impacted family members to pray and when doing so discard their burdens.

“You cannot carry the weight of the world on you – I tried it and I failed. I know it’s easier said than done, but with faith and prayer it can be done.”

At the end of the day, one message Cousin hopes people will understand is the importance of not being afraid to get tested and to take neces-

sary precautions. But, yes, I know that I’m looking for stability, I’m looking for someone with proven leadership skills. This is not to caste any disparaging remarks on Chief Moore or anyone else that served. But, I’m looking for someone that officers respect and someone that understands this community.

LINK: Mr. Mayor you said you spoke with members of JPD prior to selecting Interim Chief Moore, I spoke to at least ten officers, none of whom endorsed Moore or talked to you about him being selected. In fact, they all gave him a vote of no confidence.

MAYOR: When did you speak to them or better yet, when did they give him a vote of no confidence? Immediately after my naming him or later?

LINK: Immediately after you named him.

MAYOR: I can assure you Moore was the department’s choice. The union endorsed him, the community spoke highly of him...in fact I can show you the text messages that I received endorsing his appointment. Much like the many, many text messages I’ve received today about the appointment of Chief Davis.

LINK: For clarity is a search underway for a chief and if so, when did it begin?

MAYOR: Yes, a national search is underway; in fact the former chief of Dallas (Brown) is on the search committee as is someone that holds a high ranking position with another federal law enforcement agency that I cannot publicly identify.

LINK: Why not announce Davis as your choice and bring him before the council for confirmation?

MAYOR: I’m going to watch and observe. I’m excited that Davis could become my choice to hold the job permanently, but we will watch him throughout the process. What he does, how he builds morale and fix other issues.

LINK: Mr. Mayor was Interim Police Chief Moore’s appointment a political favor or payback? That’s the most consistent rumor I’ve heard through out his time in that seat?

MAYOR: That’s that junior high school mentality that’s plaguing this city. A political favor/payback? That goes outside of the principals that I’m guided by. No sir.

Lumumba stated the search for a police chief is a rigorous and lengthy deliberation process because he is looking out for the people’s best interest.

“I always choose getting the decision right over it being swift and quick, so that will be a consistent thing in my time... I will not apologize for my deliberation because I believe that the citizens of Jackson deserve the very best,” declared Lumumba.

He added, “We want someone who is community oriented, we want someone who can engage with citizens, someone who commands the confidence of the citizens of Jackson, someone who works on morale of officers. I want someone who looks at how we demonstrate that Jackson will be a first-class police department that will not stand for any corrupt activities within our police department, and we look forward to that individual taking the helm.”

If Davis is interim for his full term, Jackson will have been without a permanent chief for nearly a year.

Davis said he will apply for the vacant position and hopes to be chosen.

NNPA honors Rev. Jesse Jackson Sr., with Lifetime Legacy Award



Reverend Jesse Jackson Sr. accepts the 2018 NNPA Lifetime Legacy Award during the 2018 NNPA Lifetime Legacy Award Black Tie Gala in Norfolk, Va. FREDDIE ALLEN/AMG/NNPA

By Stacy M. Brown
NNPA Newswire Contributor

Reverend Jesse L. Jackson Sr. received the highest honor presented by the National Newspaper Publishers Association (NNPA) at its annual convention in Norfolk, Virginia.

The legendary activist received the NNPA Lifetime Legacy Award for his decades of service as one of the country’s foremost civil rights, religious and political figures.

After a video tribute that chronicled Jackson’s life and a surprise solo performance of “Hero,” by Jackson favorite, Audrey DuBois Harris, the iconic preacher accepted the award from NNPA President and CEO Benjamin F. Chavis Jr., and NNPA Chairman Dorothy R. Leavell.

“I’m not easy to surprise,” Jackson told the crowd, which gave him a standing ovation as he headed to the podium to accept the honor.

The Presidential Medal of Freedom winner, Jackson has been called the “Conscience of the Nation,” and “The Great Unifier.”

Born in 1941 in Greenville, South Carolina, Jackson began his theological studies at Chicago Theological Seminary, but deferred his studies when he began working full time in the Civil Rights Movement alongside Dr. Martin Luther King Jr.

“This honor takes on a special meaning for me because my first job was selling the ‘Norfolk Journal and Guide’ newspaper and then the ‘Baltimore Afro-American’ and then the ‘Pittsburgh Courier,’” Jackson said of the iconic black-owned newspapers. “We couldn’t see the other side of Jackie Robinson. We couldn’t see the other side of Sugar Ray Rob-

Read more online at
www.themississippilink.com

JULY 14

2018

8:00 PM

MISSISSIPPI

STATE FAIR

COLISEUM

JACKSON, MS

JACK DANIEL'S

old No.7 BRAND

16TH ANNUAL

JACKSON

MISSISSIPPI

BLACK

RODEO

FEATURING

9-1-1

THE

MEANEST BULL

ON THE PLANET

MIKE ESPY

The

BADDEST

show

on DIRT!

Ticket Locations: Mississippi Coliseum Box Office & Ticketmaster.com

Southern Remedy on MPB Think Radio announces new Wednesday and Thursday hosts

Mississippi Link Newswire

This week marks changes to Southern Remedy on MPB Think Radio.


Dr. Mary Morgan McLeod will become the host of Kids and Teens on Thursdays. Her first day is July 5. Dr. Jimmy Stewart, who began hosting the Thursday show in October 2014, will now host The Original Southern Remedy program on Wednesdays. Stewart has been hosting the Wednesday program since Dr. Rick deShazo retired in June. Dr. Rick was the co-producer and original host of the Wednesday program.

Southern Remedy airs weekdays at 11 a.m. on MPB Think Radio. The lineup of hosts and programs are now:

- Family Nurse Practitioner Josie Bidwell, Healthy & Fit on Monday
- Dr. Susan Buttross, Relatively Speaking on Tuesday
- Dr. Jimmy Stewart, The Original Southern Remedy on Wednesday
- Dr. Mary Morgan McLeod, Kids and Teens on Thursday
- Dr. Michelle Owens and Dr. Ali Brown, Women on Friday.

Dr. McLeod’s areas of practice include internal medicine and pediatrics. The Yazoo City native has been on the faculty at the University of Mississippi Medical Center for several years and currently works at UMMC’s Grants Ferry Clinic in Flowood.

“Dr. McLeod comes to us highly recommended from Dr. Jimmy Stewart and Dr. Rick. That’s rather high regard she



Dr. Mary Morgan McLeod and Dr. Jimmy Stewart

brings to the series,” said Jay White, producer of Southern Remedy Radio. “Morgan has a girl-next-door, relatable personality, and a youthful energy that listeners have already responded very positively to in her series of test runs.”

In all her years of medical training, Dr. McLeod never considered that one day she would be giving health advice to callers on a radio show, but she welcomes the challenge.

“I’ve seen the impact the other doctors’ shows have had on so many people. This is just another way to provide care and outreach to the public,” Dr. McLeod said. “I didn’t realize so many people listened to the shows and that reaffirmed my decision to be a part of Southern Remedy.”

Dr. Stewart, who also specializes in internal medicine and pediatrics, actually helped train Dr. McLeod when he was her program director. His plan as the new host of the Wednesday

program, which covers myriad health topics, is to not deviate from what’s worked in the past.

“We are all sad to see Dr. Rick go. He’s such a big part of why we’re all able to give this service to the state of Mississippi and the Southeast, but I’m honored to be asked to fill in for him. I’m looking forward to continuing what he started and being an advocate for our listeners.”

Though he previously answered calls primarily related to pediatrics, MPB listeners should know Dr. Stewart’s internal medicine training means he specializes in treating all age groups.

“In my practice, I take care of people from birth all the way up to death. My oldest patient is 96 and youngest patient is 2 weeks old,” he said.

Southern Remedy on MPB Think Radio and Southern Remedy on MPB Television are underwritten by the University of Mississippi Medical Center.

City of Jackson’s “Movies In The Park” 2018 Summer Series

Mississippi Link Newswire

The Department of Parks and Recreation will host our FREE “MOVIES IN THE PARK” summer series consisting of a variety of movies shown in various City of Jackson parks from May through August.

Food vendors will be on-site for this ideal family outing. Admission is FREE, so bring your blankets, lawn chairs and small coolers to enjoy a night under the stars while watching a film shown on a giant outdoor movie screen. Security will be provided by the Jackson Police Department.

Friday, June 22: Sykes Park on the Baseball Field (520 Sykes Road, Jackson, MS 39212)
Time: Pre-show 7 p.m. (movie will play after the pre-show)

Friday, July 13: Laurel Street Park (1841 Laurel Street Park Jackson, MS 39202)
Time: Pre-show 5 p.m. (movie will play after the pre-show)

Friday, July 20: Grove Park (4126 Parkway Avenue, Jackson, MS 39213)
Time: Pre-show 7 p.m. (movie will play after the pre-show)

Friday, July 27: Westside Park (1445 Peach Place, Jackson, MS 39209)
Time: Pre-show 6:30 p.m. (movie will play after the pre-show)

Friday, August 10: Hico Park (4851 Watkins Drive, Jackson, MS 39206)
Time: Pre-show 6:30 p.m. (movie will play after the pre-show)

For movie listings or more information, please contact us at 601-960-0471.

DEPARTMENT OF PARKS AND RECREATION

FRIDAY, JUNE 22, 2018
SYKES PARK
520 SYKES ROAD, JACKSON, MS 39212
PRE - SHOW 7 P.M.
(MOVIE WILL PLAY AFTER THE PRE-SHOW)
MOVIE TITLE: SING

FRIDAY, JULY 13, 2018
LAUREL STREET PARK
1841 LAUREL STREET PARK JACKSON, MS 39202
PRE - SHOW 5 P.M.
(MOVIE WILL PLAY AFTER THE PRE-SHOW)
MOVIE TITLE: DESPICABLE ME 3

FRIDAY, JULY 20, 2018
GROVE PARK
4126 PARKWAY AVENUE, JACKSON, MS 39213
PRE - SHOW 7 P.M.
(MOVIE WILL PLAY AFTER THE PRE-SHOW)
MOVIE TITLE: THE WIZ

FRIDAY, JULY 27, 2018
WESTSIDE PARK
1445 PEACH PLACE, JACKSON, MS 39209
PRE - SHOW 6:30 P.M.
(MOVIE WILL PLAY AFTER THE PRE-SHOW)
MOVIE TITLE: THE PRINCESS AND THE FROG

FRIDAY, AUGUST 10, 2018
HICO PARK
4851 WATKINS DRIVE, JACKSON, MS 39206
PRE-SHOW 6:30 P.M.
(MOVIE WILL PLAY AFTER THE PRE-SHOW)
MOVIE TITLE: BLACK PANTHER

BRING YOUR LAWN CHAIRS AND BLANKETS AND ENJOY AN OUTDOOR MOVIE ON 16 X 20 MOVIE SCREEN.

FOOD VENDORS WILL BE ON SITE.

FOR MORE INFORMATION, CONTACT US AT 601-960-0471

SECURITY STRICTLY ENFORCED

Hinds County School District Weekly Update

Gary Road Elementary School Registration



Kindergarten registration and re-enrollment for Gary Road Elementary students is open for the summer. Parents and guardians will be able to register children for kindergarten at Gary Road Elementary (7241 Gary Road, Byram, Miss.) from 8:00 a.m. until 3:00 p.m. on Monday –Thursday. Returning first and second grade students can be registered online with a Snap Code. If parents do not have a code, they can call Gary Road Elementary at (601) 373-1319 to speak with a counselor and/or principal.

- Parents and guardians will need to bring the following to complete enrollment:
- A driver’s license or other state identification card
 - Child’s birth certificate (long-form), immunization records (Form 121), social security card and discipline record for each child being enrolled
 - Current utility bill from the previous 30 days, AND filed Homestead Exemption from the previous year, mortgage payment documentation or property deed of trust, apartment or home lease OR two (2) business or government correspondence

We encourage you to go ahead and register as soon as possible!



WWW.GREATERFAIRVIEW.ORG

GREATER FAIRVIEW MISSIONARY BAPTIST CHURCH
2545 NEWPORT ST. | JACKSON, MS

PSALMS 100

Celebrating

THANKFUL FOR OUR PAST - PRAISING GOD FOR OUR PRESENT AND TRUSTING HIM FOR OUR FUTURE

1918 2018

100 YEARS ANNIVERSARY

COME JOIN US SUNDAY, JULY 8TH 10:35AM

Pastor VINCENT V. RUSSELL

GUEST SPEAKER Bishop J. Louis Felton
MT. AIRY CHURCH OF GOD IN CHRIST
6401 OGONTZ AVENUE | PHILADELPHIA, PA. 19126

JPS schedules bond election for building improvements

Mississippi Link Newswire

Jackson Public Schools is in need of funds to address citations identified in the Mississippi Department of Education audit and to provide needed upgrades to support quality learning. The district has the opportunity to issue general obligation bonds (GO Bonds) to fund capital improvements at various schools. The total amount of approximately \$65 million will be used directly toward making building improvements, renovations and/or construction at our schools.

Potential projects include:

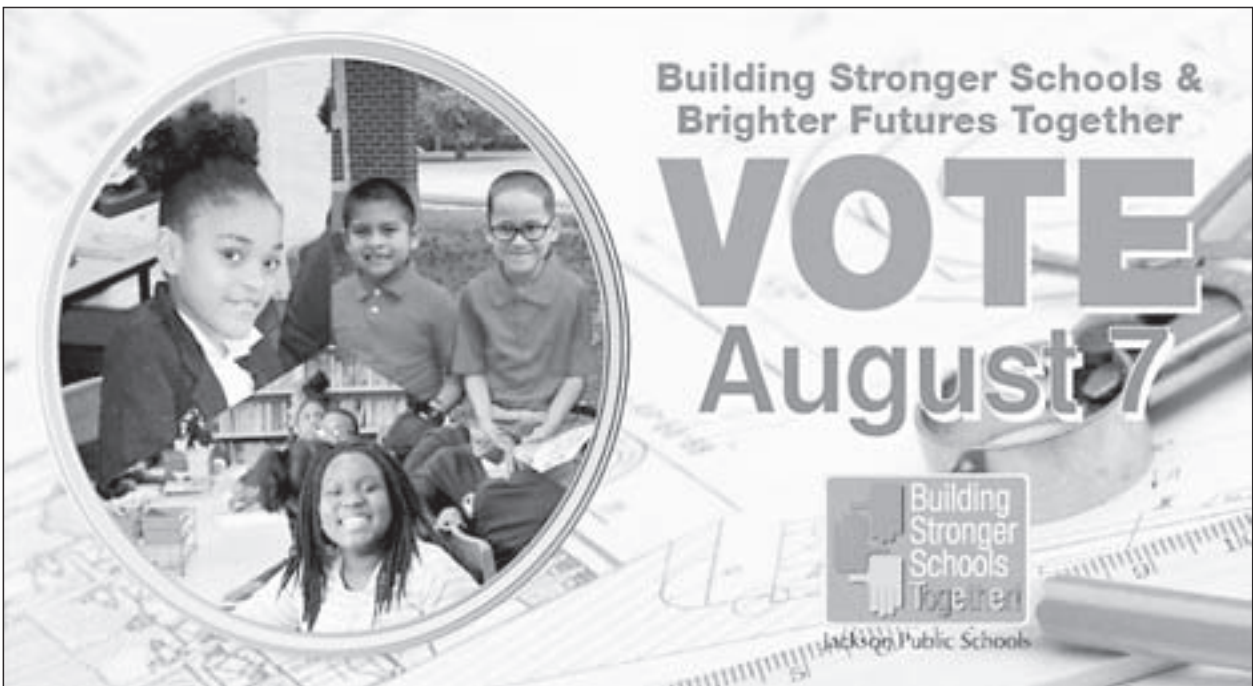
- Replacing HVAC units at Forest Hill High School and Callaway High School.
- Completing the renovation of Newell Field.
- Adding science labs at all middle and high schools.
- Redesigning libraries to include in-

ternet cafés and other learning spaces for students.

- Updating the auditorium/performance space at Power APAC.
- Building a performance space at Forest Hill High School for APAC programs.
- Various infrastructure projects at schools, such as replacing carpets and windows, paving parking lots and other such projects.

The district paid off some existing debt in April 2018 and now has the opportunity to reissue the debt to get these additional funds. Because the existing debt was already being paid by taxpayers, reissuing the same amount will not cause any increase in taxes paid by homeowners for Jackson Public Schools.

The date of the election is Tuesday, August 7.



Artwork of North Jackson Elementary students to be featured in calendar

Mississippi Link Newswire

Three students from North Jackson Elementary School placed in an art contest sponsored Partnership for Healthy Mississippi. Josiah Calvert won first place, Ky'Ann Coburn, second place and Xzavion Tutt won third place. Their artwork will be displayed in the 2018-2019 Mississippi Farm to School Calendar.

Calvert, the first place winner, is a fifth-grade student in Clancy Freeman's classroom. His artwork will be used as the calendar cover. Additionally, he will receive an Amazon HD 10 Fire Tablet. The device should assist him with finding healthy recipes for a balanced, nutritious lifestyle.

Coburn and Tutt are fourth-grade students of Kayla Taylor. For her second place win, Coburn will receive a bicycle, and



North Jackson Farm to School Art Contest winners (from left) Josiah Calvert, Ky'Ann Coburn and Xzavion Tutt

for winning third place, Tutt will get a scooter. The prizes offer fun options for them to remain physically active and healthy all year.

All three students are members of North Jackson's chapters of the National Junior Beta Club and the National Elementary Honor Society.

The Farm to School Calendar Contest is an initiative of

the Partnership for a Healthy Mississippi Art Competition. The purpose of the competition is to show elementary students the benefits of choosing locally grown and healthy food. Contest participants endeavored to create artwork for the Mississippi Farm to School Calendar. The calendar will feature facts about Mississippi agriculture.

JPS 2018 BOND QUESTIONS & ANSWERS

Q1. How did the District come to the amount of \$65 million for the Bond?

The District determined the amount based on the needs of the schools.

Q2. Explain the fee structure associated with the Bond.

The fees were budgeted at the highest amount allowed in order to plan for the total amount of the transaction. Actual costs will be less than the budgeted amount.

Q3. How are the projects chosen?

The projects were chosen in order of priority to first address the items noted in the MDE audit and then those projects that will have direct impact on instruction.

Q4. Why should the citizens support a bond for JPS when it is an F rated District?

The repairs for schools are required regardless of the rating of the District. The MDE requirements to provide safe schools is not dependent on the outcome of state tests. Students in JPS deserve quality and modern facilities without any consideration of performance on tests.

Q5. What will the election cost the City of Jackson and how will it be paid?

We are working with the City of Jackson to determine the actual costs of the election and right now do not have any actual amounts. However the District will reimburse the City of Jackson for those costs by September 30.

Q6. Were all projects from the 2006 bond completed? If not, explain why?

There were over \$300 million in projects that were listed in the plans for the 2006 bond issue. As required by state law, the District must bid and/or receive quotes on projects and costs for some projects exceeding the amount that was initially anticipated. The District determined the priority projects at that time and completed as many of those as funds would allow. The district will continue to follow the law and address its priority projects when funds are received from this bond issue.

Q7. Why was Mosely Mullen Elementary School never constructed?

Mosley Mullen Elementary school was never proposed in the initial bond referendum. Funds were allocated to do work at Barr Elementary. The administration determined that those renovations would not be sufficient. In 2009 the JPS Board of Trustees authorized the issuance of additional bonds (Qualified School Construction Bonds) to support the building of a new school. However, after numerous bids, the cost of the school exceeded the amount that was available to build the school. The funds for the school were returned, and the remaining funds were allocated to other projects.

Q8. What would happen to JPS if the Bond does not pass on August 7?

The school district will not be able to make the needed repairs and renovations. No new science labs will be built. The District will not be able to pass the state accreditation requirements.

Q9. If the Bond passes on August 7, when will projects begin?

Projects will be bid out as soon as possible and once the funds are received in the District (anticipated by December 2018), they will begin as soon as they can feasibly be done without interruption of schools.

Q10. Why did JPS close or consolidate schools prior to the upcoming bond election when the \$65 million could have gone toward repairing those schools?

The District made and will continue to make responsible decisions when it comes to the number of schools that it can support. The District has experienced a continuous decline in enrollment which will have to be addressed with the number of schools it maintains. Growth in the city will continue to be monitored so that the District will be able to meet the needs of students and their families, which may also guide future decisions of school locations.

Q11. Why should citizens support a bond without a permanent superintendent in JPS?

The repairs for schools are required regardless of who is superintendent of the District. Students in JPS deserve quality and modern facilities without any consideration of who is in leadership.

The Mississippi Link™

Volume 24 • Number 37

July 5 - 11, 2018

© copyright 2018. All rights reserved.

Publisher.....Jackie Hampton
Editor.....Othor Cain
Copy Editor.....Minnie Garrett
Graphics.....Marcus Johnson
Photographers.....Kevin Robinson & Jay Johnson
Contributing Writers.....Janice K. Neal-Vincent
Ayesha K. Mustafa

Member:



The Mississippi Link [USPS 017224] is published weekly by The Mississippi Link, Inc. Offices located at 2659 Livingston Road, Jackson, MS 39213. Mailing address is P.O. Box 11307, Jackson, MS 39283-1307 or e-mail us at: editor@mississippilink.com; Please visit our website at: www.mississippilink.com. Phone: (601) 896-0084, Fax 896-0091, out of state 1-800-748-9747. Periodical Postage Rate Paid at Jackson, MS.

Deadline: The deadline for submitting items to be considered for publication is Tuesday at 10 a.m.

Subscriptions are \$32 per year; \$64 for two years or \$96 for three years.

Postmaster:
Send all address changes to The Mississippi Link,
P.O. Box 11307, Jackson, MS 39283-1307.

Advertising: For all advertising information,
please call (601) 896-0084.

The Mississippi Link accepts no responsibility for unsolicited materials and in general does not return them to sender. Manuscripts and photographs submitted for publication are welcome by The Mississippi Link, but no responsibility can be taken for sources considered to be authoritative, because the publication cannot guarantee their accuracy. Reproduction or use, without permission, of editorial or graphic content, is prohibited.

Subscribe TODAY

The Mississippi Link

Name _____

Address _____

City, State, Zip _____

Phone _____

e-Mail _____

CHECK ONE

☐ 1 year

☐ 2 year

☐ 3 year

\$32
1 year
subscription

\$64
2 year
subscription

\$96
3 year
subscription

Thank you for your order. Order a subscription for a friend!

2659 Livingston Road • Jackson MS, 39213
601-896-0084 • www.mississippilink.com

MDE helps educators meet the needs of growing number of English learners

The Mississippi Link Newswire

In response the growing population of English learners in Mississippi, the Mississippi Department of Education (MDE) recently published a comprehensive guide to help educators meet the needs of Mississippi's English learner students.

The guide, Mississippi English Learner Guidelines: Regulations, Funding Guidance and Instructional Supports, provides teaching resources and practical approaches to managing the day-to-day instruction of English learners (EL).

"As our English learner population has grown over the past several years, school districts have increasingly asked the MDE for technical assistance, professional development and other supports," said Carey Wright, state superintendent of education. "We expect this new guide to be a valuable resource for Mississippi educators as we continue to work together to ensure that all English learners get the education they need."

Following the national trend, the number of EL students in Mississippi is growing each year. In early 2018,



the majority of Mississippi school districts had at least one English learner. Thirty-five districts had between 10 and 50 English learners, 26 districts had between 50 and 150, and 14 districts served more than 300 English learners.

Spanish is the most prevalent lan-

guage spoken by English learners in Mississippi, but more than 20 other languages are also represented. After spanish, the most common languages spoken by EL students in Mississippi are arabic, vietnamese, chinese and gujarati.

The federal Every Student Succeeds

Act requires states to include in their accountability systems the progress English learners are making toward becoming proficient English speakers, readers and writers. To meet this requirement, EL progress will be factored into the calculation of accountability results for the 2017-18 school

year to identify schools in need of improvement. EL progress will be part of official grades for Mississippi schools and districts starting in 2018-19.

Some school districts have adjusted to their growing EL population by implementing innovative programs that benefit all students.

North Jones Elementary School in the Jones County School District provides an English-Spanish dual immersion program for students in kindergarten and 1st grade. The program also has a component for the parents of English learners to help them develop their English language skills.

The North Jones Elementary School program helps spanish speakers retain their native language while they learn English. It also enriches the educational experience of native-English speakers because they start learning spanish as an early age. The school has plans to expand the program into the upper grades.

View this Mississippi School Spotlight video to learn more about the English-Spanish dual immersion program at North Jones Elementary School.

Donny Gray to lead CPSPD Transportation Department

The Mississippi Link Newswire

Donny Gray makes safety a priority when it comes to school buses.

"Safety is a choice, not a chance," he said. "We do our best to be safe at all times."

Gray is the Clinton Public School District's new director of transportation, replacing Terry Harris who recently retired. Prior to this role, he worked at UPS for 37 years and more recently was transportation director at the Mississippi Department of Education.

"Kids are our most precious commodity," he said. "I pray every day that each child will be picked up and returned safely. I emphasize safety in all I do."

As transportation director, Gray oversees a fleet of nearly 75 buses and route management for more than 3,500 students who ride the bus daily.

"We have 132 square miles



Gray

in our school district," he said. "We transport students in three tiers — elementary, middle and high school. Every day we run about 50 buses on 80 routes, all between 6-8:15 a.m. in the mornings."

This summer Gray and his staff have made sure that all regular route buses have air con-

ditioning. He is also overseeing a fleet upgrade to replace older, outdated buses with newer models.

"The average lifespan of a school bus is 10-15 years," he said. "We have good mechanics on staff and we can get 15 good years from our buses, but we want to provide quality."

As school starts, Gray encourages all motorists to respect buses and loading/drop-off areas.

"When you see the bus stop arm extended, it's the law that you have to stop," he said. "Most school bus-related deaths occur outside the bus, and we need to make sure that everyone is aware of the law and follows the law."

For bus route information, text alert subscription information and more, visit the CPSPD Transportation Department Website here: <https://www.clintonpublicschools.com/domain/23>



Registration for 2018-19

Did you know that registration is a three-step process? In CPSPD, we require that students be registered online but that is just one part of the total process:

Step 1 - Online Registration

RETURNING STUDENTS:

The PowerSchool parent portal is open this summer so parents can complete this process. To begin, click here to log into your PowerSchool account and click the link on the left side of the page for 2018-19 Registration.

STUDENTS NEW TO CPSPD (including kindergartners):

If your child is new to the Clinton Public School District, click here to create an account on InfoSnap and register online. Click here to view the additional forms and information you'll need to enroll your child.

For more information or tech support in accessing your account, contact Sharon Tompkins at stompkins@clintonpublicschools.com. Be sure to include your child's name in the email.

Step 2 - Verification of Residency in CPSPD

All families must verify their residency in the Clinton Public School District. Click here for a list of the documents you'll need to provide. CPSPD Central Office is accepting these documents during working hours this summer (201 Easthaven Drive in Clinton; 8-4:30 daily, M-F; closed July 4) through Friday, July 27. If you bring residency documents during the summer, we will send copies to each school your children will attend in the fall. After the July 27 cutoff date we will no longer accept these documents at Central Office and you'll need to bring residency documents with you to on-site registration.

Step 3 - On-site registration

Registration day is an opportunity for you to come to your child's school, receive their schedule, meet teachers, drop off school supplies, join the PTO and complete the registration process.

On-site registration dates are:

- Monday, July 30 for students who are NEW to Clinton schools
- Thursday, Aug. 2 for Clinton High School sophomores (returning students)
- Friday, Aug. 3 for CHS juniors and seniors (returning students)
- Monday Aug. 6 for returning students in grades 1-9
- ...

If you have questions or need additional information, please contact Public Information Officer Sandi Beason, APR, at sbeason@clintonpublicschools.com or call Central Office at 601-924-7533.

Go Arrows!



G. Elaine Toney
MORTGAGE LOAN ORIGINATOR
ELAINE.TONEY@COMMUNITYBANK.NET
601-321-1544



COME SEE ELAINE FOR
ALL YOUR MORTGAGE
NEEDS.

NMLS #90873



COMMUNITYBANK.NET • 2018 COMMUNITY BANK • MEMBER FDIC



CACM announces free chaplains for children training

The Mississippi Link Newswire

Children’s Advocacy Centers of Mississippi (CACM) announced recently a series of special training seminars, Chaplains for Children.

Sponsored by Children’s Justice Act and supported by The Mississippi Department of Child Protection Services, CACM is proud to offer free training to prepare attendees to prevent, recognize and respond to cases of sexual abuse, physical abuse,

emotional abuse and neglect. Dates and times are as follows: **Southaven:** July 16-17, 8:00 a.m. – 5:00 p.m., SouthPoint Church **Meridian:** July 19-20, 8:00 a.m. – 5:00 p.m., United Methodist Church **Hattiesburg:** July 30-31, 8:00 a.m. – 5:00 p.m., Main Street Baptist Church **Jackson:** Advanced Chaplains for Children

(for those who’ve attended the 2 day seminar) August 3, 8:00 a.m. – 5:00 p.m. Belhaven University, Billy Kim International Center Clergy, chaplains, youth ministers, faith leaders, counselors and other members of a faith-based community, along with social workers, law enforcement or others who may work with children or families impacted by child abuse now or in the

future are encouraged to attend. Attendees will learn about the prevalence of child abuse, the impact of abuse on spirituality and the interest offenders have in churches and faith-based camps and schools.

This year, Victor Vieth, senior director and founder of the Gundersen National Child Protection Training Center, and Jane Straub, victim assistance specialist for the Jacob Wetterling Resource Center, will be conduct-

ing the training sessions. Vieth has trained thousands of child protection professionals from all fifty states, 2 U.S. territories and seventeen countries on numerous topics pertaining to child abuse investigation, prosecution and prevention.

Straub has over 15 years of experience working in the violence prevention and intervention field.

“Because child abuse can have such devastating effects on a

child’s physical, emotional and spiritual well being, we all have to come together,” says Hollie Jeffery, director of training. “This training does that by bringing faith leaders, child protection services, law enforcement, child advocacy centers and other professionals to the table to learn how to work together.”

For more information on Chaplains for Children or to register, please visit <http://childadvocacymys.org/training>.

Mississippi Red Cross worker volunteers for deployment to Kuwait

The Mississippi Link Newswire

A Mississippi Region American Red Cross Service to the Armed Forces worker is set to deploy for one year to Kuwait commencing July 1.

Heath Dearman is the region’s program manager stationed at Kessler Airforce Base. His primary responsibility as a volunteer in Kuwait will be delivering emergency communications and creating morale activities for members of the military.

Dearman grew up in Meridian, Mississippi and joined the Army following high school. After spending eleven years in the Army and three years working with the military training members of the Afghan National Security Forces, he chose the Red Cross. He said passionate employees and volunteers who work through their hearts to help and support the military and communities in need, are rewarding.

“I am excited to deploy to be on the other side of the American Red Cross mission of delivering emergency communications directly to commands. Having been the recipient of this service while I was on active duty, I know how important this mission is and how much our service members and their commanders rely on American Red



Dearman

Cross emergency communications.”

In 2001, Dearman learned his grandmother passed away through a message from the Red Cross.

The Red Cross Services to Armed Forces (SAF) is one of the oldest lines of service in the organization’s history.

The Red Cross helps members of the military, veterans and their families prepare for, cope with, and respond to, the challenges of military service.

For more information about Red Cross Services to Armed Forces, visit <http://www.red-cross.org/about-us/our-work/military-families>.

Corps’ Vicksburg District hosts a Blessing of the Fleet

The Mississippi Link Newswire

The U.S. Army Corps of Engineers Vicksburg District will host a Blessing of the Fleet ceremony July 10, 10 a.m., at the Vicksburg Harbor, 2449 Haining Road.

A tradition that dates back to medieval times, the Blessing of the Fleet originally started in early European fishing communities. A blessing bestowed by a local priest was meant to ask for an abundant and safe season.

The MSU is the only one of its kind in the world and performs one of the most important jobs in the Corps’ river stabilization program. This unique one-of-a-kind crew places articulated concrete mats along

the river banks of the Mississippi River to control erosion.

Its fleet consists of towboats, quarter boats, and a dredge, including the motor vessels BENYAURD, WILLIAM JAMES and HARRISON, and other floating plant. The MSU is known as a floating city that houses and feeds its employees and has the capabilities to provide all of the electricity and potable water needed.

Inland waterway navigation is a crucial mission for the Corps. The MSU’s responsibilities are to maintain more than 800 miles of navigable channels and harbors to ensure safe, cost-effective, dependable, and environmentally sustainable transportation of vessels within

our country’s inland waterways.

The Vicksburg District of the U.S. Army Corps of Engineers encompasses a 68,000-square-mile area across portions of Mississippi, Arkansas and Louisiana that holds seven major river basins and incorporates approximately 460 miles of mainline levees. The district is engaged in hundreds of projects and employs approximately 1,100 people.

The Vicksburg District supports disaster response in Mississippi, Louisiana and Tennessee.

To learn more about the Vicksburg District, visit our website. [Http://www.mvk.usace.army.mil](http://www.mvk.usace.army.mil)

Thompson recognizes Mississippian for aiding children at the border

The Mississippi Link Newswire

Recently, U.S. Representative Bennie G. Thompson (MS-02) recognized New Orleans Saints linebacker and Collins, Miss. native, Demario Davis, for his service of preparing and distributing care packages to families affected by the Trump administration’s ‘Zero Tolerance’ policy.

“It is good to hear Mississippians are working to combat the discriminatory policy enacted by Trump designed to separate children from their mothers and fathers,” Thompson said. “Demario is a perfect example of how Mississippians are always willing to put themselves in places to help. I thank him and



Davis

all other Mississippians who have assisted separated families.”



Thompson

Thompson visited the South Texas Border facilities near Brownsville Texas last week.

SBA Mississippi host Open House in Jackson

The Mississippi Link Newswire

The Mississippi U. S. Small Business Administration will host an Open House at the SBA Mississippi District Office July 18 in downtown Jackson.

The open house will provide attendees an opportunity to learn more about the free programs and services available for entrepreneurs and meet with mentors,

lenders, resource partners and business development specialists, as well as meet SBA’s newly appointed regional administrator, Ashley D. Bell.

Bell will be on site 1 p.m. -3 p.m. along with the SBA team to assist you in starting or growing your own business.

The event is free, but registration is required as space is limited.

What: SBA Open House and Meet & Greet with Regional Administrator Ashley D. Bell

Where: SBA Mississippi District Office, Regions Plaza, 201 E. Capitol Street, Suite 1000, Jackson, MS 39201

When: Wednesday, July 18, 2018, 1 p.m. - 3 p.m. Open to the Public.

Poncie Turner
Owner/Operator

All Types of Cleaning Services
Over 45 Years of Experience

Free Estimates
Licensed & Insured

Turner Cleaning Service
Commercial & Residential Cleaing
We clean: Office Buildings, Schools, Daycares,
Churches, Restaurants - whatever you need

Floor Stripping & Waxing, Carpet Cleaning, Window Cleaning,
Restrooms & All Other Janitorial Services with Professional Results

601-405-1767



Preaching and Teaching a Certified Gospel

PART 2

By Pastor Simeon R. Green III
Special to The Mississippi Link



Paul said, “But I certify you brethren.” This was Paul’s way of helping the people of his day to understand the difference between the genuine and the counterfeit, the difference between his message and the message that others were talking.

Friend, you can go around and find many groups across the country who is preaching about the same thing that we are preaching and promoting the same things we are promoting; however, they still cannot worship with us. Why is that? What, in the name of reason would keep God’s people from worshipping together? It has to be the devil. You do not have to accept this message; you can hold on to your opinion if you care to, but I am still per-

suaed that the message of God will work and is working today. It became necessary for Paul to say, “But I certify you, brethren ...” because of what this message contained, where it originated and where he originated. Galatians 1:15-17 states: “But when it pleased God, who separated me from my mother’s womb, and called me by His grace, to reveal His Son in me, that I might preach Him among the heathen; immediately I conferred not with flesh and blood: neither went I up to Jerusalem to them which were Apostles before me; but I went into Arabia.”

Paul had been educated and trained in the Jewish religion, and his zeal had caused him to persecute the Church of God and endeavor to waste it. However, after he met God on the road to Damascus and found out what God had called him for, it was necessary for Paul to unlearn what he had learned, and to learn

what he had not learned. To do so, he had to get away from all other environments and all other influences. That is necessary today too. Verses 18-23 read: “Then after three years I went up to Jerusalem to see Peter, and abode with him fifteen days. But other of the Apostles saw I none, save James the Lord’s brother. Now the things which I write unto you, behold, before God, I lie not. Afterwards I came into the regions of Syria and Cilicia; and was unknown by face unto the churches of Judaea which were in Christ: But they had heard only, that he which persecuted us in times past now preacheth the faith which once he destroyed.”

In looking over Paul’s message, I discovered four great facts concerning the message he preached. Number one: His message was aimed against all sin, not just some kinds of sin. Sin is sin, no matter whether religious peo-

ple or criminals commit it. Salvation saves a person from sin. Number two: Paul’s message contained God’s provision for sin. Number three: His message also elevated the perfect life. Often you hear people say, “No one is perfect”. Well, you had better become perfect because it is required of the Christian. Number four: His message revealed that there is a God-given power to live the perfect life. No matter what comes up against you in the course of time, you have power to live right, power to do right, power to talk right, and power to be right.

Next week, 7-13-2018, Part III “Preaching and Teaching a Certified Gospel”

Rev. Simeon R. Green III is pastor of Joynes Road Church of God, 31 Joynes Road, Hampton VA 23669. He is a member of the National Association of Evangelism Church of God, Anderson, Ind.

PRESERVED

Vessels for blessings

By Shewanda Riley
Columnist



“You are blocking your blessing.” This is what one friend told me a few months ago was the reason why I was not receiving God’s blessings in one particular area of my life. She said that instead of focusing on faith, I focused too much on my doubt. At first, I agreed with her about the impact that faith had on receiving God’s blessing. However, it wasn’t until I read story of The Widow’s olive oil from the Old Testament that I realized that receiving God’s blessing has more to do with it than just having faith. First of all, we must have faith in order to be willing to admit that we need a blessing. But we also need to prepare by having the right amount of faith.

The Widow’s olive oil story is found in 2 Kings 4 begins with the widow asking the prophet Elisha to help her with her finances. When he asks her how he can help and what she has, she says that all she has is olive oil. In 2 Kings 4:3 Elisha responds by telling her” Go around and ask all your neighbors for empty jars. Don’t ask for just a few. Then go inside and shut the door behind you and your sons. Pour oil into all the jars, and as each is filled, put it to one side.”

She does what appears to be everything Elisha instructs her to do with the exception of one thing: She does not have enough jars for the abundance of oil that follows. In verse 6

her son replies, “‘There is not a jar left.’ Then the oil stopped flowing.” Were her blessings literally stopped because of her unbelief illustrated in her not having enough jars? Some say that she only partially obeyed the prophet’s instructions which is still disobedience. Others say that what stopped her blessings (the oil flowing) was that she did not gather enough jars because though she had faith (as symbolized by the number of jars), she didn’t have enough when it was necessary.

Interestingly, she had faith to reach out to Elisha and even had enough faith the follow his instructions. Even after the oil stopped, she had faith and went back to the prophet who told her to sell the oil she had bottled and to use what remained to take care of her debts. She even had enough oil to provide for her family’s future needs.

Like the widow, we often have no problem acknowledging God’s instructions and even obey in faith to the best of our abilities. Yet, sometimes, blessings may stop simply because we did not adequately prepare to receive them.

I think the widow’s story is much like how some of us respond when we want blessings from God but struggle with receiving them in their promised abundance.

Shewanda Riley is a Dallas, Texas based author of “Love Hangover: Moving From Pain to Purpose After a Relationship Ends.” Email her at preserved-bypurpose@gmail.com or follow her on Twitter @shewanda.

Moving the Masses Toward the Mission of the Master

1600 Florence Avenue
Jackson, Mississippi 39204
601-3552670 • 601-355-0760 (Fax)
www.collegehillchurch.org
Chyrle@collegehillchurch.org

COLLEGE HILL
MISSIONARY BAPTIST CHURCH

SUNDAY
Worship Services
10:00 a.m.
Sunday School 8:45 a.m.

MONDAY
Intercessory Prayer 9:00 a.m.

WEDNESDAY
Prayer Service 6:30 p.m.
Classes: Children • Youth • Adult - 7:00p.m.

Michael T. Williams
Pastor

New Horizon Church
INTERNATIONAL
A place of love and victory.

Bishop Ronnie C. Crudup, Sr.
1750 Ellis Avenue • Jackson, MS 39204
OFFICE: 601-371-1427 • FAX: 601-371-8282
www.nhcms.org

SUNDAY
8:00 a.m. and 11:00 a.m. - Worship Services

WEDNESDAY
7:00 p.m. - Bible Class

TV BROADCAST
8:00 a.m. - Channel 14 (Comcast)

Prayer Everyday: 6 a.m. and 6 p.m.

True Light Baptist Church
224 E. Bell Street | Jackson, MS 39202 | Phone: (601) 398-0915

Join Us!
for our **Light Line Prayer** Call
each Wednesday morning at
6:00 a.m. or join us on
Periscope @MarcusCheeks

The Light Line
PRAYER

Rev. Marcus E. Cheeks, Pastor
Small Group Study | 9:00 a.m.
Worship Service | Sundays 10:30 a.m.
Bible Study | Wednesdays 6:00 p.m.

Phone Number: (218) 339-7800 | **Access Code:** 627 6205#
(712) 832-8330 (Alternate Number)
*The call will last only 30 minutes

Crossroads Church of God
Sharing The Love Of Christ With Others

Sunday Morning
Fellowship: 9:30 a.m.
Sunday Sch: 10 a.m.

Sunday Worship
Service: 11:15 a.m.
(Fellowship following
worship service 1st
Sundays)

Wednesday
Prayer/Bible
Study: 7 p.m.

Rev. Mark Jackson, Pastor
231-A John Day Road • Off Hwy 16 East • Canton, MS 39046
Church: 601-859-2858

New Bethel Missionary Baptist Church
Pastor, Dr. F. R. Lenoir

Sunday School - 9:15 a.m.
Sunday Morning Worship - 10:30 a.m.

Live Radio Broadcast
WOAD AM 1300 - 11:00 a.m. - 12:00 p.m.

*“A Church Preparing for a
Home Not Built by Man”*

New Bethel M. B. Church • 450 Culberston Ave. • Jackson, MS 39209
601-969-3481/969-3482 • Fax # 601-969-1957 • E-Mail: Serenitynbc@aol.com

A wake-up call for Democrats

By Julianne Malveaux
NNPA News Wire Columnist



I’ve never met Alexandria Ocasio-Cortez, a 28-year old New York activist, but I am surely looking forward to it.

This giant-slayer of an organizer (she worked for Senator Bernie Sanders during the 2016 campaign) was out-spent, but certainly not out-worked, by her opponent, Rep. Joseph Crowley (D-NY).

Crowley had served in Congress for ten terms and was the fourth-highest ranking Democrat in Congress, one who had openly coveted Congresswoman Nancy Pelosi’s position as Minority Leader in Congress. He spent \$1.5 million in his first primary race since 2004, while Ocasio-Cortez spent just a fraction of that.

Congresswoman-elect Alexandria Ocasio-Cortez (Wow! It feels good to type that, and she is a shoo-in because the district is mostly Democratic) won because, despite fewer funds and less name recognition, she had a ground game that did not quit. The day after her election, she told CNN that her team “knocked on doors that had never been knocked on, reaching voters who had been dismissed.” Lacking money for the television ads Crowley spent hundreds of thousands of dollars on, Ocasio-Cortez used social media to get the word about her candidacy out.

She didn’t mind being sharply critical of Crowley, highlighting his disconnection from the New York district that includes parts of the Bronx and Queens, and focusing on the demographic mismatch between a 50 plus white man representing a district that is majority minority. Ocasio-Cortez’s hard work paid off – she had more than 57 percent of the vote, hardly a nail-biter.

In some ways, Ocasio-Cortez sounds something like Stacey Abrams, the Democratic powerhouse who made history when she became the first African-American woman to win a primary party nomination for governor and in the south, at that. When Abrams first declared her candidacy she was met with skepticism, and especially from some in the Democratic Party establishment. But she had been registering some of the voters that the party had ignored, and if she can get about 100,000 more registered and voting, she has an excellent chance of being elected governor.

Unfortunately, the national Democratic Party and some state parties have done a poor job of dealing with the nation’s shifting demographics, and with the demand from younger, browner, and more focused voters to dispense with business as usual. In Washington State, for example, Tirzah Idahosa is a candidate for the 30th Senate District. The union member, volunteer lobbyist, former correctional officer and foster parent is a founder of Democrats for Diversity and Inclusion and a precinct captain.

In a primary race with another Democrat, she tells me that she has been advised to “wait her turn” or to run for something “lesser” like the school board. Don’t these mainstream Democrats get that advising folks to “wait their turn” is what is turning so many away from the polls? President Barack Obama didn’t wait his turn when he was advised to, and he beat Hilary Clinton soundly and out of turn.

Mainstream Democrats didn’t get the Bernie memo, but Senator Bernie Sanders had a good night June 25. Not only did he have the Ocasio-Cortez victory to savor, but another of his acolytes, former NAACP President Ben Jealous, won the Democratic gubernatorial nomination in Maryland. His opponent, Prince George’s County Executive Rushern Baker, was in many ways both the superior candidate and the one better poised to beat Republican governor Larry Hogan. But Jealous had the Bernie machine and the enthusiasm of younger people who saw Baker as “business as usual.”

In Boston, City Councilor Ayanna Pressley has challenged incumbent Representative Mike Capuano (D-Ma) for his congressional seat. Capuano has used the power of his incumbency to persuade members of the Congressional Black Caucus, including civil rights icon, Congressman John Lewis, to support him, a colleague, instead of Councilor Pressley. If some of the CBC representatives spent time with Pressley, they’d like her and wish they had someone with her passion as a colleague. But Capuano thinks his seniority (he has only been in office 5 years) should be persuasive and dismissed Pressley’s candidacy by telling the Boston Globe, “If we decide to send junior people, good luck.”

His rank will yield him a key subcommittee chairmanship in Congress if Democrats can take the House back. Or, if Democrats can win the house, it will put Pressley in line to be a committee chair just a few years from now. Capuano forgets that demographics have shifted in his Congressional district, which is now majority-minority. He also ignores the fact that not so long ago he, too, was a junior person in Congress.

Younger, more progressive Democrats like Ocasio-Cortez and Pressley aren’t trying to “wait their turn,” they are trying to turn our country around. The Democratic Party ought to look at these candidacies as a second wake-up call. The first happened when Sanders nearly beat Senator Hillary Clinton for the Democratic nomination and lit a fire among young change agents that won’t be contained by the power of incumbency or the condescending rhetoric that folks should “wait their turn.”

Julianne Malveaux is an author and economist. Her latest book “Are We Better Off? Race, Obama and Public Policy” is available via www.amazon.com for booking, wholesale inquiries or for more info visit www.juliannemalveaux.com

It’s been a rough week

By E. Faye Williams
Trice Edney Newswire



I don’t usually complain about a rough week or any rough times. My mantra is, “It is through our struggles that we gain our victories.” Unfortunately, I’m having a tough time trying to count any victories during the past week.

#45 continued his ranting, blaming President Barack Obama and the Democrats for everything. He even blamed them for his horrendous policies with regard to babies being torn from the arms of their parents. To top it off, his Secretary of Homeland Security told us with a straight face that she didn’t know where the girls and the babies were located when asked about them. She showed no concern about rushing to find an answer for the distraught children and parents. We had Atty. General Jeff Sessions justify what the administration was doing by quoting the Bible! Many of

45’s other administration officials showed extreme confusion about how to explain what was going on and whose fault it was.

Well, I’d grown accustomed to the incompetence of #45 and his administration, but it was taken to a new level last week. In the midst of the immigration confusion, Melania Trump wore a coat in 80+ degree weather with the words scrawled over her back saying “I really don’t care. Do U?” No one has satisfactorily explained that – especially after she’d just joined other First Ladies pretty much denouncing her husband’s actions that imprisoned babies in cages while deporting some of their parents and leaving the children at some unknown place in the United States!

Then along came the wrath of the U.S. Supreme Court via its shocking decisions that would set us back by many years. First, they approved the Muslim ban, making it impossible for some families to visit their relatives in this country. So much for family values.

Then came the decision forbidding unions from collecting fees from non-members for work on their behalf. As soon as Justice Anthony Kennedy voted for those horrendous decisions, came his unexpected announcement that he was out of here as of July 31. It was almost like he was punishing us for his ever having voted on the right side of issues such as Roe v. Wade and for his vote on LGBTQ rights. By the end of the week, we could only ask, “Whatever can happen next?”

If we’re not all out registering potential voters and educating them on the real issues such as the almost certain possibility of having laws that’ve made our lives better such as a woman’s right to choose, the ability of labor unions to be sufficiently funded to negotiate fair wages and benefits for all workers, people’s right to love and/or marry whomever they choose, the opportunity to practice the religion of their choice, to be kind to those seeking asylum in our country and more, then we are trai-

tors to our nation. Our silence gives consent.

America has become a scary place, and things are getting worse. Like some Democrats have been saying lately, “We had better get ready to play hardball.” #45 has done so much damage to the image of America, that we may not be able to recover for many years. Mitch McConnell and he are trying to put together a U.S. Supreme Court that leaves us without any appeal.

It’s time for all of us to be worried; but being worried is not enough. All of us must become activists who’re ready to fight to preserve what is good about America and come up with solutions that’ll prevent people like #45 from ever being able to tear down everything we’ve ever built for the greater good.

Dr. E. Faye Williams, Esq. is national president/CEO/general counsel for the National Congress of Black Women and host of “Wake Up and Stay Woke” on WPFW-FM Radio 89.3. 202/678-6788. www.nationalcongressbw.org.

Inhumane immigration policy is an inapt solution to an imaginary crisis

By Marc H. Morial
President and CEO
National Urban League



“The facts set forth before the Court portray reactive governance – responses to address a chaotic circumstance of the Government’s own making. They belie measured and ordered governance, which is central to the concept of due process enshrined in our Constitution. This is particularly so in the treatment of migrants, many of whom are asylum seekers and small children.” – U.S. District Judge Dana M. Sabrow, June 26, 2018

The images of weeping children housed in chain-link cages has horrified the nation. The Trump Administration’s “zero tolerance” policy of imprisoning asylum seekers and wrenching families apart has proved so toxic that it has been forced to abandon it – at least officially – and has been ordered to reunite those already separated.

Meanwhile, the House of Representatives failed to pass a broad immigration bill that would have addressed family separations at the border and the status of Dreamers – another “chaotic circumstance of the Government’s own making” resulting from cancellation of the Deferred Action on Childhood Arrivals (DACA) program.

It’s hard to imagine what kind of crisis would justify the trauma being inflicted on refugee families and Dreamers. But the fact is, there is no crisis.

Illegal crossings of the southern border have steadily declined over the last decade, last year reaching its lowest level in nearly 50 years. Writing in The Atlantic, City University of New York Professor Peter Beinart points out that, despite a slight uptick this year, drastically falling birth rates in Mexico mean there simply is a far smaller pool of potential migrants. A higher percentage of those crossing the southern border now are fleeing violence-plagued Gua-

temala, Honduras and El Salvador.

It is these refugees who make up the overwhelming majority of children who have been separated from their parents.

What effect do these illegal border crossings have on American society, that such drastic measures should be taken in response? Claims of an immigrant-fueled crime wave are blatantly false. According to a study by the National Academy of Sciences, “Immigrants are in fact much less likely to commit crime than natives, and the presence of large numbers of immigrants seems to lower crime rates.” The study added that “This disparity also holds for young men most likely to be undocumented immigrants: Mexican, Salvadoran and Guatemalan men.”

The study concluded, “Today, the belief that immigrants are more likely to commit crimes is perpetuated by ‘issue entrepreneurs’ who promote the immigrant-crime connection in order to drive restric-

tionist immigration policy.”

What are the economic effects of immigration? The U.S. Department of Health and Human Services last year found that refugees brought in \$63 billion more in government revenues over the past decade than they cost. The Trump Administration rejected the findings.

With falling rates of illegal border crossings, relatively low crime rates among immigrant communities and a net positive economic benefit from refugees, what could possibly be fueling the administration’s brutal crackdown on immigrants?

One clue may lie in the fact that negative views about immigrants was a significant factor in determining how people voted in the Presidential election. The so-called immigration crisis is a classic case of inventing a disease in order to sell the cure. But instead of losing a few dollars to gain a bottle of useless snake oil, we are losing our soul as a nation and gaining the destructive force of fear.

A N Y T I M E O N L I N E

Breaking News

Streaming Videos

Interactive Blogs

www.mississippilink.com

LEGAL

REQUEST FOR PROPOSAL FOR
AVAILABILITY AND DISPARITY STUDY
BY THE JACKSON MUNICIPAL AIRPORT AUTHORITY
PROJECT NO. 8700-009-18
JUNE 27, 2018

The Jackson Municipal Airport Authority (“JMAA”) requests Proposals (“Proposal”) for Availability and Disparity Study to (i) to determine if discrimination or its effects exist in JMAA’s transportation contracting industry.

JMAA will receive Proposals at the offices of JMAA, Suite 300, Main Terminal Building, Jackson-Medgar Wiley Evers International Airport, 100 International Drive, Jackson, Mississippi 39208, until 3:00 p.m. Central Standard Time on August 3, 2018 (the “Deadline”).

JMAA will not consider any Proposals received after the Deadline for any reason whatsoever. Information for Respondents relating to this Request for Proposals (“RFP”) is on file and open for public inspection at the offices of JMAA. The Information for Respondents contains a copy of the RFP, General Information for Respondents, Information Required from Respondents and Criteria for Selection. Interested persons may obtain a copy of the Information for Respondents from JMAA by contacting Mr. Deuntagus Herndon, JMAA’s Procurement Specialist, as follows:

Jackson Municipal Airport Authority
100 International Drive, Suite 300 (39208)
Post Office Box 98109
Jackson, Mississippi 39298-8109
Attention: Deuntagus Herndon, Procurement Specialist
Telephone No.: (601) 360-8622
Facsimile No.: (601) 939-3713
E-Mail: dherndon@jmaa.com

or from JMAA’s website at <https://jmaa.com/corporate/partner-with-us/procurement/>

Based on the Proposals received, JMAA will select a maximum of three (3) Respondents with whom to enter into negotiations to provide the Services. JMAA will initiate negotiations with the Respondent ranked first on the list. If such negotiations fail to produce an agreement in form and content, satisfactory to JMAA, within a reasonable period of time, then JMAA may reject the first-ranked Respondent and follow the same process with the other Respondents, in the order of their ranking, until a Respondent agrees to and enters into an agreement satisfactory to JMAA.

JMAA will hold a Pre-Submission Conference at 10:00 a.m. Central Standard Time on July 11, 2018, in the Community Room, 3rd Floor Mezzanine Level, at the Main Terminal Building at the Jackson-Medgar Wiley Evers International Airport, 100 International Drive, Jackson, MS 39208. Attendance at the Pre-Bid Conference is highly encouraged for all those interested in submitting Proposals as a Prime Consultant for the Services and persons seeking opportunities to provide work as a Sub-Consultant. The benefits of attendance include networking opportunities between Prime Consultant and Sub-Consultants, as well as the opportunity to be on a list of contacts that will be published to interested parties as part of the minutes from the Pre-Submission Conference; and a detailed review of the scope of work. No additional conferences or meetings will be scheduled.

JMAA reserves the right to: (1) reject any and all Proposals, for any reason, any time before execution of a contract with a Respondent selected by JMAA to perform the Services.

JMAA has established a DBE participation goal of 20% for the Services solicited by this RFP.

JACKSON MUNICIPAL AIRPORT AUTHORITY

6/28/2018, 7/5/2018

LEGAL

RFP 2018-05 - Pool of Service Providers for Online with Blended Learning and Virtual Instruction

Sealed, written formal rfp proposals for the above rfp will be received by the Board of Trustees of the Jackson Public School District, in the Business Office, 662 South President Street, Jackson, Mississippi, until 2:00 P.M. (Local Prevailing Time) July 18, 2018, at which time and place they will be publicly opened and read aloud. The Board of Trustees reserves the right to reject any and all rfps, to waive informalities, and to withhold the acceptance of any rfp if approved for forty-five calendar days from the date rfps are opened. Proposal forms and detailed specifications may be obtained free of charge by emailing pagreen@jackson.k12.ms.us, calling (601) 960-8799, or documents may be picked up at the above address or downloaded from JPS website at [HYPERLINK “http://www.jackson.k12.ms.us”](http://www.jackson.k12.ms.us) www.jackson.k12.ms.us.

6/28/2018, 7/5/2018

LEGAL

Notice of Sale
Abandoned Vehicle

Notice of Sale is hereby given in accordance with the Mississippi Statutes governing the sale of abandoned motor vehicles that the following vehicle will be sold for repair and storage charges and for cost of this sale.

2013 Chev Camaro
VIN: 2G1FKIEJ8D9191120
Registered to Michell S. Knight
Santander Consumer USA, Lien Holder

Date of Sale: July 13, 2018
Place of Sale: Archie Towing Services;
6700 Medgar Evers Blvd.,
Jackson, MS 39213

Sellers reserve the right to bid on the above property and to reject any and all bids.

Time: 10:00 A.M.

6/28/2018, 7/5/2018, 7/12/2018

LEGAL

IN THE CHANCERY COURT OF HINDS COUNTY, MISSISSIPPI
FIRST JUDICIAL DISTRICT

IN THE MATTER OF THE ESTATE
OF EDWARD TERRY DECEASED
NAMED HEREIN

CAUSE NO. 2018-23 S/2

NOTICE TO CREDITORS

Letters of Administration having been granted by the Chancery Court of Hinds County, Mississippi to the undersigned Executor upon the Estate of Edward Terry, Deceased, notice is hereby given to all persons having claims against said estate to present the same to the Clerk of this Court for probation and registration according to the law, within ninety (90) days from the first publication of this notice, or they will be forever barred.

This the 13th day of June, 2018.

Shirley Woodley

STATE OF MISSISSIPPI
COUNTY OF HINDS

Personally appeared before me, the undersigned authority in and for the jurisdiction aforesaid, the within named, Shirley Woodley, Executor for the Estate of Edward Terry, deceased, who having been by me first duly sworn, states that the above Notice to Creditors is true and correct as therein stated.

Given under my hand this the 13th day of June, 2018.

LaQuanda Smith, Notary Public

6/28/2018, 7/5/2018 , 7/12/2018

LEGAL

LEGAL NOTICE

MISSISSIPPI DEPARTMENT OF TRANSPORTATION
DISADVANTAGED BUSINESS ENTERPRISE (DBE)
PARTICIPATION IN FEDERALLY FUNDED PROJECTS

The Mississippi Department of Transportation (MDOT) has proposed a goal of 1% for DBE participation in the Federal Funds appropriated to the Department by the Federal Transit Administration for Fiscal Years 2018-2020 in accordance with the Fixing America’s Surface Transportation (FAST) Act and 49 CFR Part 26. The methodology used to calculate the goal consist of counting the number of DBE firms contained in official, available DBE Directories and dividing this number by the total number of available firms in relevant NAICS Codes. This resulted in a base figure of 1%. MDOT plans to achieve 1% of the goal through race neutral and its rational are available for inspection and comments during normal business hours at the Mississippi Department of Transportation Administration Building located at 401 North West Street, Jackson, Mississippi, for 30 days following the date of this notice. Written comments about the FTA funds should be directed to Ms. Shirley Wilson, Director, Post Office Box 1850, Jackson, Mississippi 39215-1850, phone number (601) 359-7800 or via email at swilson@mdot.ms.gov. The Mississippi Department of Transportation is an equal employment employer and shall not discriminate on the grounds of sex, age, race, religion, color, disability or national origin in the award and performance of federally assisted contracts. This document is available in accessible format upon request. Paper copies of this notice as well as information regarding accessible formats may be obtained by calling MDOT’s Public Transit Division (601) 359-7800.

7/5/2018

ADVERTISEMENT FOR BIDS

ADVERTISEMENT FOR BIDS
BY THE
JACKSON MUNICIPAL AIRPORT AUTHORITY
FOR
CONSTRUCTION AND RELATED SERVICES
IN CONNECTION WITH
TERMINAL RESTROOM RENOVATIONS
AT THE
HAWKINS FIELD AIRPORT
(JMAA PROJECT NO. 007-18)

The Jackson Municipal Airport Authority (“JMAA”) will receive sealed bids at the Jackson- Medgar Wiley Evers International Airport (“JAN”), Main Terminal Building, Suite 300, in the City of Jackson, Rankin County, Mississippi, until 2:00 p.m. central time on July 25, 2018 (the “Bid Deadline”), for construction and renovations in connection with the Terminal Restrooms at the Hawkins Field Airport (“HKS”) (the “Work”).

JMAA will publicly open and read aloud all bids at 2:05 p.m. central time on July 25, 2018 (the “Bid Opening”), in the Staff Conference Room, Third Floor of the Main Terminal Building at JAN.

The outside or exterior of each bid envelope or container of the bid must be marked with the Bidder’s company name and Mississippi Certificate of Responsibility Number and with the wording: “Terminal Restroom Renovations at HKS, JMAA Project No. 007-18.” Bid proposals, amendments to bids, or requests for withdrawal of bids received by JMAA after the Bid Deadline will not be considered for any cause whatsoever. JMAA invites Bidders and their authorized representatives to be present at the Bid Opening.

JMAA will award the Work to the Lowest and Best most responsive and responsible Bidder as determined by JMAA in accordance with the criteria set forth in the Information for Bidders. The Information for Bidders contains, among other things, a copy of this Advertisement for Bids, Instructions to Bidders and an Agreement to be executed by JMAA and the lowest and most responsive and responsible Bidder. Any Addendums issued clarifying and/or changing plans and specifications; clarifying and/or changing instructions in the Instruction to Bidders; and/or answering questions in relation to the Instructions to Bidders, including plans and specifications, shall become part of the Information for Bidders. Plans and specifications related to the Work are considered part of the Agreement.

The Information for Bidders, including plans and specifications, is on file and open for public inspection at JAN at the following address:

Jackson-Medgar Wiley Evers International Airport
Suite 300, Main Terminal Building
100 International Drive
Jackson, Mississippi 39208
Telephone: (601) 939-5631 ext. 616
Facsimile: (601) 939-3713
Email: rbyrd@jmaa.com

Attention: Robin Byrd, Manager, Procurement

A copy of the Bid Documents (including plans and specifications for the Work) are being made available via digital and original paper copy. Plan holders are required to register and order bid documents from the Jackson Blueprint Online Plan Room website <http://planroom.jaxblue.com>. There is no charge for registration or to view the bid documents online. Bid documents are non-refundable and must be purchased through the website. All plan holders are required to have a valid email address for registration. A printed bid set is \$35.00 plus \$15.00 shipping and applicable sales tax and an electronic downloadable set is \$20.00 plus applicable sales tax. For questions regarding website registration and online orders please contact Jackson Blueprint & Supply at (601)353-5803.

The Information for Bidders, including plans and specifications, is on file and open for public inspection at JAN at the following address:

Jackson-Medgar Wiley Evers International Airport
Suite 300, Main Terminal Building
100 International Drive
Jackson, Mississippi 39208
Telephone: (601) 939-5631 ext. 616
Facsimile: (601) 939-3713
Email: rbyrd@jmaa.com

Attention: Robin Byrd, Manager, Procurement

A copy of the Bid Documents (including plans and specifications for the Work) are being made available via digital and original paper copy. Plan holders are required to register and order bid documents from the Jackson Blueprint Online Plan Room website <http://planroom.jaxblue.com>. There is no charge for registration or to view the bid documents online. Bid documents are non-refundable and must be purchased through the website. All plan holders are required to have a valid email address for registration. A printed bid set is \$35.00 plus \$15.00 shipping and applicable sales tax and an electronic downloadable set is \$20.00 plus applicable sales tax. For questions regarding website registration and online orders please contact Jackson Blueprint & Supply at (601)353-5803.

JMAA will hold a Pre-Bid Conference at 3:00 p.m. central time on July 9, 2018 in the Conference Room, of the Main Terminal Building at HKS. Attendance at the Pre-Bid Conference is highly encouraged for all those interested in submitting bids as a Prime Contractor for the Work and persons seeking opportunities to provide work as a Sub-Contractor. The benefits of attendance include networking opportunities between Prime Contractors and Sub-Contractors, as well as the opportunity to be on a list of contacts that will be published to interested parties as part of the minutes from the Pre-Bid Conference; review of the plans and specifications; and a site visit of the area covered in the scope of work. No site visits will be scheduled other than the one provided during the Pre-Bid conference.

JMAA reserves the right to amend the plans and specifications for the Work by Addendum issued before the Bid Deadline; to reject any and all bids; and to hold and examine bids for up to ninety (90) days before awarding the Contract to perform the Work.

If it becomes necessary to revise any aspect of this Request for Bids or to provide additional information to Bidders, JMAA will issue one or more Addenda by posting on JMAA’s website (<http://jmaa.com/RFPQrb-center/>). JMAA will also endeavor to deliver a copy of each Addendum, to all persons on record with JMAA as receiving a copy of the Information for Bidders, via email.

JMAA has established a DBE participation goal of 20% for the Work solicited by this RFB.

JACKSON MUNICIPAL AIRPORT AUTHORITY

DATE: February 2, 2018 /s/ Carl D. Newman, A.A. E.
Carl D. Newman, A.A. E., Chief Executive Officer

6/28/2018, 7/5/2018

LEGAL

IN THE CHANCERY COURT OF HINDS COUNTY, MISSISSIPPI
FIRST JUDICIAL DISTRICT

IN THE MATTER OF THE ESTATE OF
DOROTHY TAYLOR, DECEASED
STACY DAWSON AND DONNA McLAUREN, PETITIONERS

CAUSE NO.: P2018-43 T/1

SUMMONS BY PUBLICATION

TO: Any Unknown Heirs or
Any Other Respondent

You have been made a respondent in the Petition to Close the Estate of DOROTHY TAYLOR, regarding the Probate of the Last Will and Testament filed by Executrices of her Will, seeking a Decree to Close the Estate, Disburse Assets, Discharge the Executrices and Other Relief.

You are Summoned to appear and defend against said Petition Filed herein before the Honorable Judge, Dawnyne Thomas, September 6, 2018, at 9:00 a.m., at the Hinds County Chancery Court, Chancery Courthouse, Jackson, Mississippi. And in case of failure to appear and defend, a judgment will be entered for the things requested in the Petition. You are not required to file any answers or other pleadings, but you may do so if you desire.

ISSUED UNDER MY HAND AND SEAL OF THE COURT this 14th day of June, 2018.

EDDIE JEAN CARR
HINDS COUNTY CHANCERY COURT, Clerk.
By: K. Howard, D. C.

Of Counsel:
Chester Ray Jones, Esq. - MSB #3191
Counselor and Attorney-at-Law
Post Office Box 5141, Jackson, MS 39296
(601) 953-6491; chetjones1545@yahoo.com

6/21/2018 6/28/2018 7/05/2018

Office
Space
for Rent

Garrett
Enterprises
Building

(Near Jackson Medical Mall)

2659 Livingston Road
Jackson, MS 39213

2500 Square Feet

Call: 601-209-9199

LEGAL

Advertisement for RFP

RFP 2018-04 Universal Screening for Jackson Public School District

Sealed, written formal rfp proposals for the above rfp will be received by the Board of Trustees of the Jackson Public School District, in the Business Office, 662 South President Street, Jackson, Mississippi, until 10:00 A.M. (Local Prevailing Time) July 18, 2018, at which time and place they will be publicly opened and read aloud. The Board of Trustees reserves the right to reject any and all rfps, to waive informalities, and to withhold the acceptance of any rfp if approved for forty-five calendar days from the date rfps are opened. Proposal forms and detailed specifications may be obtained free of charge by emailing pagreen@jackson.k12.ms.us, calling (601) 960-8799, or documents may be picked up at the above address or downloaded from JPS website at HYPER-LINK "http://www.jackson.k12.ms.us" www.jackson.k12.ms.us.

6/28/2018, 7/5/2018

We work to provide opportunities for Mississippi.



At Entergy Mississippi, we work hard to make sure local suppliers and contractors are aware of potential opportunities to work with us, which helps grow the economies of the communities we serve.

If you are a Mississippi supplier or contractor that performs work related to construction extension and/or repair of electric facilities and would like to learn about training and bid opportunities, visit entergymississippi.com/hiremississippi or call 844-387-9675.



A message from Entergy Mississippi, Inc. ©2018 Entergy Services, Inc. All Rights Reserved.

WE POWER LIFE™

PEOPLE POLITICS & THE PRESS

A CIVIC ENGAGEMENT SUMMIT

Evan Smith
CEO, Texas Tribune

Jesse Holland
Author & AP National Correspondent

Alex Burns
The New York Times

Randall Pinkston
Emmy Award-winning Journalist

+
the region's top reporters and political analysts

FREE! Registration required

TWO MISSISSIPPI MUSEUMS 7.14.2018
PEOPLEPOLITICSPRESS.COM

ANYTIME ONLINE

Breaking News Streaming Videos Interactive Blogs

Visit our newly designed website:
www.mississippilink.com

PICK UP
The MISSISSIPPI LINK
AT THE FOLLOWING LOCATIONS:

JACKSON
BULLY'S RESTAURANT
3118 Livingston Road
CASH & CARRY
Capitol Street and Monument Street
CITY HALL
219 S President St
GARRETT OFFICE COMPLEX
2659 Livingston Road
DOLLAR GENERAL
3957 Northview Dr (North Jackson)
DOLLAR GENERAL
2030 N Siwell Rd
DOLLAR GENERAL
4331 Highway 80W
DOLLAR GENERAL
5990 Medgar Evers Blvd
DOLLAR GENERAL
1214 Capitol St (Downtown Jackson)
DOLLAR GENERAL
304 Briarwood Dr
DOLLAR GENERAL
2855 McDowell Rd
DOLLAR GENERAL
104 Terry Rd
JJ MOBIL
Northside Drive and Flagg Chapel
LIBERTY BANK AND TRUST
2325 Livingston Rd.
MCDADDE'S MARKET
Northside Drive
MCDADDE'S MARKET #2
653 Duling Avenue
PICADILLY CAFETERIA
Jackson Medical Mall
350 W Woodrow Wilson Avenue
SHELL FOOD MART
5492 Watkins Drive
SPORTS MEDICINE
Fortification and I-55
TWO SISTERS KITCHEN
707 North Congress - Jackson, MS

UPTON TIRE
Countyline Road and State Street
MURPHY USA
6394 Ridgewood Rd (North Jackson)
REVELL ACE HARDWARE
Terry Rd (South Jackson)
RITE AID
380 W. Woodrow Wilson Ave
RITE AID
114 E. McDowell Rd
RITE AID
6075 Old Canton Rd
CANTON
A & I
716 Roby Street - Canton, MS
B & B
702 West North Street - Canton, MS
BOUTIQUE STORE
3355 North Liberty - Canton, MS
BULLY'S STORE
Church Street - Canton, MS
COMMUNITY MART
743 Ruby Street - Canton, MS
FRYER LANE GROCERY
Martin Luther King Drive - Canton, MS
HAMLIN FLORAL DESIGN
285 Peace Street - Canton, MS
JOE'S SANDWICH & GROCERY
507 Church Street - Canton, MS
K & K ONE STOP
110 West Fulton Street - Canton, MS
LACY'S INSURANCE
421 Peace Street - Canton, MS
SOUL SET BARBER SHOP
257 Peace Street - Canton, MS
TRAILER PARK GROCERY
22 Westside Drive - Canton, MS

BYRAM
DOLLAR GENERAL
125 Swinging Bridge Dr.
HAVIOR'S AUTO CARE

5495 I-55 South Frontage Road
VOWELL'S MARKET PLACE
5777 Terry Road
CITY HALL
Terry Road
CLINTON
DOLLAR GENERAL
807 Berkshire St - Clinton, MS
RIDGELAND
RITE AID
398 Hwy 51
TERRY
SERVICE STATION
at Exit 78
CITY HALL
West Cunningham Avenue
RAYMOND
HINDS COMMUNITY COLLEGE WELCOME CENTER
505 E. Main Street
SUNFLOWER GROCERY
122 Old Port Gibson Street, Raymond, MS
LOVE FOOD MART
120 E. Main Street, Raymond, MS
RAYMOND PUBLIC LIBRARY
126 W. Court Street, Raymond, MS
RAYMOND CITY HALL
110 Courtyard Square, Raymond
RAYMOND COURTHOUSE
UTICA
HUBBARD'S TRUCK STOP
Mississippi Hwy 18
PITT STOP
101 Hwy 18 & 27
BOLTON
BOLTON LIBRARY
BOLTON CITY HALL

MCAN

Mississippi Classified Advertising Network

To place your statewide classified ad order, call MS Press Services at 601-981-3060

Classes / Training

HEALTHCARE CAREER TRAINING ONLINE. Start a New Career in Medical Billing and Coding. Medical Administrative Assistant. To learn more, call Ultimate Medical Academy. 866-238-7025

PHARMACY TECHNICIAN - ONLINE TRAINING AVAILABLE! Take the first step into a new career! Call now: 855-262-2120

Events

NATIONAL DEPRESSION GLASS ASSOCIATION. 44th Annual Convention, Glass Show and Sale. July 7 and 8, 2018. Pontchartrain Center. Kenner, LA 70065. More info: www.crescentcityglass.org or glassconvention@gmail.com

RIVER CRUISE WEDDINGS and EVENTS on the Sweet Olive Tour Boat cruising the Barnett Reservoir. Captain Jason, ordained minister. Enclosed ac/heated comfort. Call 601-559-3387 or visit www.jandtours.com

Home Improvement

BATHROOM RENOVATIONS. EASY, ONE DAY UPDATES! We specialize in safe bathing. Grab bars, no slip flooring and seated showers. Call for a free in-home consultation: 1-855-536-2188
BLUE WORLD POOLS. Up to 80% OFF! Pools for as little as \$299.00 (15x24 pool, pump, filter, liner, ladder & automatic pool cleaner.) **Additional Costs May Apply. FREE Installation (where applicable.) Let this be the year! Call 1-877-789-4198

Insurance

DENTAL INSURANCE. Call Physicians Mutual Insurance Company for details. NOT just a discount plan, REAL coverage for 350 procedures. 855-397-7045 or <http://www.dental50plus.com/mspress>. Ad# 6118

Medical Supplies

ATTENTION DIABETICS! Get Your Diabetic Testing Supplies at Little to No Cost and Have Them Delivered Right to Your Door. Shipping is FREE! We accept most insurance and Medicare Part D. Call Now! 877-581-6495

DO YOU USE A CPAP MACHINE for sleep apnea? Get your FDA approved CPAP machine and supplies at little or no cost! Free sleep supplement and sleep guide included! Call 855-234-0202! (Mon-Fri)

OXYGEN - Anytime. Anywhere. No tanks to refill. No deliveries. The All-New Inogen One G4 is only 2.8 pounds! FAA approved! FREE info kit: 888-964-0893
VIAGRA and CIALIS USERS! 50 Pills SPECIAL \$99.00 FREE Shipping! 100% guaranteed. CALL NOW! 844-821-3242

Miscellaneous

DONATE YOUR CAR TO CHARITY. Receive maximum value of write off for your taxes. Running or not! All conditions accepted. Free pickup. Call for details. 855-400-8263

STATEWIDE CLASSIFIED ADVERTISING available in approximately 95 newspapers for one low group rate. Call: Sue at 601-981-3060 for more info.

Services-General

DIRECTV SELECT PACKAGE. Over 150 Channels. ONLY \$35/month (for 12 mos.) Order Now! Get a \$100 AT&T Visa Rewards Gift Card (some restrictions apply) CALL 1- 855-978-3110.
DISH TV \$59.99 For 190 Channels \$14.95 High Speed Internet. Free Installation, Smart HD DVR Included, Free Voice Remote. Some restrictions apply. Call 1-877-628-3143

Services-Financial

OVER \$10K IN DEBT? Be debt free in 24 to 48 months. No upfront fees to enroll. A+ BBB rated. Call National Debt Relief 844-719-8928.

Services-Financial

SAVE YOUR HOME! Are you behind paying your MORTGAGE? Denied a Loan Modification? Is the bank threatening foreclosure? CALL Homeowner's Relief Line now for Help! 1-866-833-1513

Services-Medical

A PLACE FOR MOM. The nation's largest senior living referral service. Contact our trusted, local experts today! Our service is FREE/no obligation. CALL 1-877-224-1236
LIFE ALERT. 24/7. One press of a button sends help FAST! Medical, Fire, Burglar. Even if you can't reach a phone! FREE Brochure. CALL 877-824-5591



Place Your Classified Ad
STATEWIDE
In 100 Newspapers!

To order, call your local
newspaper or
MS Press Services at
601-981-3060.

STATEWIDE RATES:
Up to 25 words.....\$210
1 col. x 2 inch.....\$525
1 col. x 3 inch.....\$785
1 col. x 4 inch.....\$1050

Nationwide Placement
Available
Call MS Press Services
601-981-3060

Crump joins NBJC Board

National Black Justice Coalition

The National Black Justice Coalition (NBJC) is proud to announce the appointment of national civil rights attorney Benjamin L. Crump to its Board of Directors, effective immediately.

Crump, founder of the Tallahassee, Florida-based law firm Ben Crump Law, PLLC, has represented a breadth of high-profile clients in some of the most important and contentious social justice cases of our time. He is widely recognized for his fearless pursuit of justice for all people and has built a legacy around the notion that the Constitution applies to everyone at every level of society, including the Black LGBTQ/SGL community.

“NBJC is incredibly pleased to have Attorney Ben Crump join our Board of Directors, particularly given his intersectional advocacy for black peo-



Att. Ben Crump, representing the family of Stephon Clark, speaking at a press conference in Sacramento, Calif., March 26. Clark, unarmed, was shot 20 times by the police in his grandmother's back yard.

ple who have faced any form of discrimination, injustice or unwarranted violence due to their race, sexual orientation or gender identity,” said David

J. Johns, NBJC executive director. “I often say that ‘for as long as there have been black people, there have been black LGBTQ/SGL people,’ and

given this truth, it is imperative that we have civil rights leaders who recognize the intersectional oppression our community faces.”

HIV & Mental Health

National Black Justice Coalition

Nearly every one among us will face mental health challenges in their lifetime. This is especially true for people living with HIV, which is a chronic condition that can also affect a person's nervous system and lead to changes in behaviors according to the Centers for Disease Control and Prevention (CDC).

People living with HIV are at heightened risks for experiencing isolation and social support neglect, lack of access to services, the constant need to have to disclose one's status and/or facing overall stigma when it comes to HIV. These factors make people living with HIV more vulnerable to mental health challenges.

Because black people are more disposed to HIV/AIDS as

well as the trauma, toxic stress and prolonged exposure to poverty that contribute to mental health challenges it is especially important for us to take care of ourselves both mentally and physically.

This month let us engage in courageous conversations that debunk stigma surrounding HIV and mental health. Mental health and HIV are treatable and a critical step to increasing the number of black people thriving while living with mental health challenges and complications associated with HIV/AIDS.

We are a community of people who have worked together to overcome the darkest days and we know that getting to an AIDS-free future requires each of us standing together. Will you join NBJC in this effort?

65x65 Race and Health Fair

National Black Justice Coalition

The Mississippi Primary Health Care Association (MPHCA), in conjunction with member Community Health Centers (CHC), will host the 65x65 Race and Health Fair August 11 at 7:30 a.m. at the Mississippi Sports Hall of Fame.

The race officially kicks off National Health Center Week, an annual celebration with the goal of raising awareness about the mission and accomplishments of America's health centers over the past five decades. Participants can register online at <https://65x65.com> and select either a 5K, 10K or Kids' Fun Run. Registrations will be accepted via mail through August 3 and online through August 9.

“Community Health Centers play a critical role in advancing health in communities through engaging activities like the 65x65 Obesity Challenge,” said Janice Sherman, chief executive officer of MPHCA. “Our goal is to support broad system-wide efforts that aid in moving 65,000 Mississippians out of obesity by 2065, which will provide tremendous long-term benefits to our state.”

Several other local CHC efforts will happen concurrently on a statewide basis and these events will be listed on the MPHCA website – <http://www.mphca.org>.

Currently, Mississippi has the second highest adult obesity rate in the nation, according to data from the Trust for America's Health and the Robert Wood Johnson Foundation. Mississippi also ranks second in the nation for adult hypertension and third for adult diabetes.

“Community Health Centers treat a disproportionate share of individuals with chronic diseases like hypertension and diabetes every single day,” said Sherman. “We want to partner with all stakeholders to invest in strategies that prevent these diseases and help reverse the troubling health trends in Mississippi.”

Race and health care sponsors include Magnolia Health, Lab-Corp and United Health Care.

Organizations interested in sponsoring the event should contact Desiree Stinson, continuing education coordinator, at (601) 981-1817 or dstinson@mphca.com. Individuals interested in volunteering for the race can visit <https://65x65.com/volunteer>.

National Minority Mental Health Awareness Month

By David J. Johns
*Executive Director,
National Black Justice Coalition*

July is National Minority Mental Health Awareness Month. This important awareness month was first official recognized as Bebe Moore Campbell National Minority Mental Health Awareness Month in 2008 after the U.S. House of Representatives passed a bipartisan resolution. The goal of National Minority Health Awareness Month is to improve access to mental health treatment and services with a particular focus on increasing support provided to racial and ethnic minority communities.

Despite continued advancements in healthcare and health equity in our nation, disparities in mental healthcare persist, especially among black Americans. The Agency for Healthcare Research and Quality (AHRQ) reports that racial and ethnic minority communities in the U.S. are less likely to have access to mental health services, less likely to use community mental health services, more likely to use emergency departments and more likely to receive lower quality care. These persistent challenges to mental healthcare access and quality contribute to poor mental health outcomes, including suicide, among racial and ethnic minority communities.

For black Americans, the constant trauma that we have endured as the result of transatlantic enslavement, white supremacy and anti-blackness have a direct connection to the mental health challenges that exist in our community including increased rates of depression, anxiety and suicide.

As I write this message I am also supporting the planning for a homegoing service of a former fellow, a colleague in the work of ensuring intersectional social justice who recently committed suicide. Beyond the private struggles that we all endure attempting to survive being black in America, incessant reminders of the disregard for black life takes a toll on our mental health. This is confirmed by the recent Lancet report de-

scribing how police killings of unarmed black Americans contribute to poorer mental health among black Americans.

NBJC is committed to increasing access to quality mental health services and supports for black people. We are proud of our partnership with the First Lady of New York Chirlane McCray and the Brothers Thrive Initiative. Complimenting Sisters Thrive, Brothers Thrive focuses on increasing mental health among black men. A central part of our work is removing the stigma and shame shrouding mental health.

Throughout the month of July NBJC will engage in conversations with partners like the NAACP and Jack and Jill of America to highlight resources and best practices for increasing mental health among black Americans of all ages. We will also continue to pursue an intersectional social justice policy agenda that includes protecting much-needed protections for mental health medical services through the Affordable Care Act.

I encourage you to follow @NBJConTheMove across digital platforms for the most current information on where we are and how we are working to show up in community with those we serve.

If we are truly the keepers of our communities, than we must prioritize mental health in movement and advocacy efforts as well. The stability and future of our families depends on it. If you do not have a therapist, a trained professional to support YOU in doing the work of fighting for social justice I encourage you to enroll someone you trust to serve in this important role. Consider using the therapist resource directory developed by the Association of Black Psychologists.

Also consider scheduling time for you – dates with yourself, play time with friends, quality time with family biological and chosen. Be selfish, remembering that if you do not do the work required to preserve you, you cannot show up for anyone else. Our community and our country need you.

#BrothersThrive

National Black Justice Coalition

New York City First Lady Chirlane McCray announced, in April, the launch of a new program to help African American men cope with mental health. BrothersThrive, which is part of a broader initiative Thrive-NYC, is a partnership among coalition members working to raise awareness of the importance of mental health and to reduce stigma to increase ac-

cess to quality mental health services and supports.

The ultimate goal is to reduce the impact of mental illnesses including by providing black men with safe spaces to discuss and the support needed to access healthcare services.

NBJC is honored to partner with McCray on Brother Thrive to ensure every member of our community is happy, healthy and whole.

Mental Health Month Twitter Chat

#MinorityMentalHeath

Centering Minority Mental Health

Twitter Chat in honor of

National Minority Mental Health Awareness Month

Wednesday, July 25, 2018

2pm EST

Join NBJC & community partners in a critical conversation about mental health in minority communities. The goal of the chat is to highlight strategies for reducing stigma and increasing access to quality mental health services and supports. Follow @NBJConTheMove on Twitter and join the conversation using the hashtags #MinorityMentalHeath & #NBJCAvocacy

NBJC Internship/Fellowship Opportunities

Are Open for the Fall

JOBS, JUSTICE, AND EDUCATION

NBJC.org

#NBJCInterns

#NBJCFellows

As the nation's only civil rights organization dedicated to the empowerment of Black LGBTQ/SGL people we are looking for promising young leaders who can rise to the occasion.

<http://bit.ly/NBJCIntern>

NAACP 109TH Annual Convention

San Antonio, Texas

The State of LGBTQ People of Color in America Town Hall

Shijuade Kadree

Angelica Ross

Kierra Johnson

Earl D. Fowkes, Jr.

Amiyah Scott

David J. Johns

Rev. Irene Monroe

Marsha R. Bonner

Rev. Keron

July 17, 2018

GET YOUR CURRENT NEWS AND WATCH AP VIDEOS ONLINE AT:

www.mississippilink.com



By Kam Williams
Columnist

Rucker Park is home to a popular basketball tournament staged since 1950 on an outdoor court located at 155th Street in Harlem. Many promising prospects have honed their skills on the world famous proving ground en route to enviable NBA careers: Kevin Durant, Wilt Chamberlain, Kareem Abdul Jabbar, “Dr. J” (Julius Erving) and Earl “The Pearl” Monroe, to name a few.

Sadly, some Rucker standouts seemingly bound for glory have failed to even make it to the pro ranks, including such self-

destructive streetball legends as Pee Wee Kirkland and Earl “The Goat” Manigault. Upon retiring, Jabbar referred to The Goat (aka Greatest of All Time) as the best player he’d ever competed against.

Uncle Drew is a hilarious hoops flick which pays tribute to Rucker Park as well as to the acrobatic athletes who have mesmerized generations of adoring fans attending the annual summer classic. Directed by Charles Stone III (Drumline), the picture stars the Boston Celtics’ Kyrie Irving as the title character, but don’t expect to be able to rec-

ognize him under all the gobs of plastic makeup turning him into a senior citizen.

The same can be said of Shaquille O’Neal, Reggie Miller, Chris Webber, Nate Robinson and Lisa Leslie, as they all transition into old timers, too, a la Larry Johnson’s alter ego Grandma of another era. Rounding out the principal cast are the Orlando Magic’s Aaron Gordon and a half-dozen of the funniest comedians around: Tiffany Haddish, J.B. Smoove, Mike Epps, Nick Kroll, Lil Rel Howery and Erica Ash. Oh, and the film features a profusion of cameo appearances

by George “Iceman” Gervin, Jerry West, Dikembe Mutombo, Bill Walton, David Robinson, Steve Nash, Rick Barry, Chris Mullin and more.

Just past the point of departure, we find Dax (Howery) fielding a team to enter in the upcoming Rucker tournament. But when the hapless manager loses not only his best players but his wife (Haddish) to the perennial winning coach (Kroll), he prevails upon geriatric Drew for help.

Drew, in turn, embarks on a cross-country road trip, coaxing his long-lost buddies out of retirement for one last hurrah on

the court at Rucker. This ain’t easy, for a variety of reasons. Big Fella (Shaq) is now the sensei of a thriving karate school. Lights (Miller) is legally blind. Boots (Robinson) is wheelchair-bound. And Preacher (Webber) has a bat-wielding, disapproving wife (Leslie), plus a church congregation he’ll have to abandon to make the trek.

Of course, upon arriving at Rucker, the reunited geezers are practically laughed off the court, at least until they show they still got game. But can the cagey old codgers prevail in the championship match against the youngbloods

coached by Dax’s trash-talking nemesis? What do you think?

A delightful family comedy guaranteed to keep you in stitches all the way to the satisfying, if not exactly surprising, finale.

Excellent (4 stars)

Rated PG-13 for profanity, suggestive material and brief nudity

Running time: 103 minutes

Production Studios: Creators League Studio / Temple Hill Entertainment / Summit Entertainment / Pepsi Productions

Distributor: Lionsgate Films

To see a trailer for Uncle Drew, visit: <https://www.youtube.com/watch?v=9H2SSvQ8ihA>

OPENING THIS WEEK

Kam’s Kapsules: Weekly previews that make choosing a film fun

By Kam Williams
Columnist

For movies opening July 6, 2018

Wide Releases

Ant-Man and the Wasp (PG-13 for action and violence) 20th installment in the Marvel Cinematic Universe franchise finds superhero Ant-Man (Paul Rudd) joining forces with the Wasp (Evangeline Lilly) to

embark on an urgent mission to unearth some big secrets from their past. With Michael Douglas, Michelle Pfeiffer, Michael Pena, Laurence Fishburne, T.I. “Tip” Harris and Bobby Cannavale.

The First Purge (R for pervasive profanity, disturbing violence, sexuality and drug use) Prequel to the dystopian horror trilogy finds America’s test of a

pilot program allowing a night of lawlessness in one community going awry when violence spreads like wildfire across the entire nation. Ensemble cast includes Marisa Tomei, Melonie Diaz, Lexi Scott Davis, Luna Lauren Velez and Y’lan Noel.

Sorry to Bother You (R for sexuality, graphic nudity, pervasive profanity and drug use)

Sci-fi comedy, set in Oakland, about a telemarketer (Lakeith Stanfield) who enjoys material success after discovering the key to powercalling, much to the chagrin of his performance artist/political artist girlfriend (Tessa Thompson). With Armie Hammer, Forest Whitaker, Patton Oswalt, Danny Glover, Terry Crews, Steven Yeun and Omari Hardwick.

Independent & Foreign

Bleeding Steel (R for violence and some profanity) Jackie Chan stars in this sci-fi thriller as a police inspector on the trail of the mad scientist (Callan Mulvey) behind the mysterious disappearance of his daughter (Na-Na OuYang) over a decade ago. (In English and Mandarin with subtitles)

The Citizen (Unrated) Immigration saga, set in Budapest, about an African refugee (Cake-Baly Marcelo) who develops feelings for the married teacher (Agnes Mahr) helping him prepare to take his citizenship exam. With Tunde Sza-

lontay, Tibor Gaspar and Peter Barbinek. (In Hungarian with subtitles)

The Legacy of a Whitetail Deer Hunter (Unrated) Male bonding opportunity comedy about a famous outdoorsman’s (Josh Brolin) attempt to reconnect with his estranged, 11 year-old son (Montana Jordan) while on an epic weekend adventure during which they’re accompanied by his trusted cameraman (Danny McBride). With Carrie Coon, Scoot McNairy and Rory Scovel.

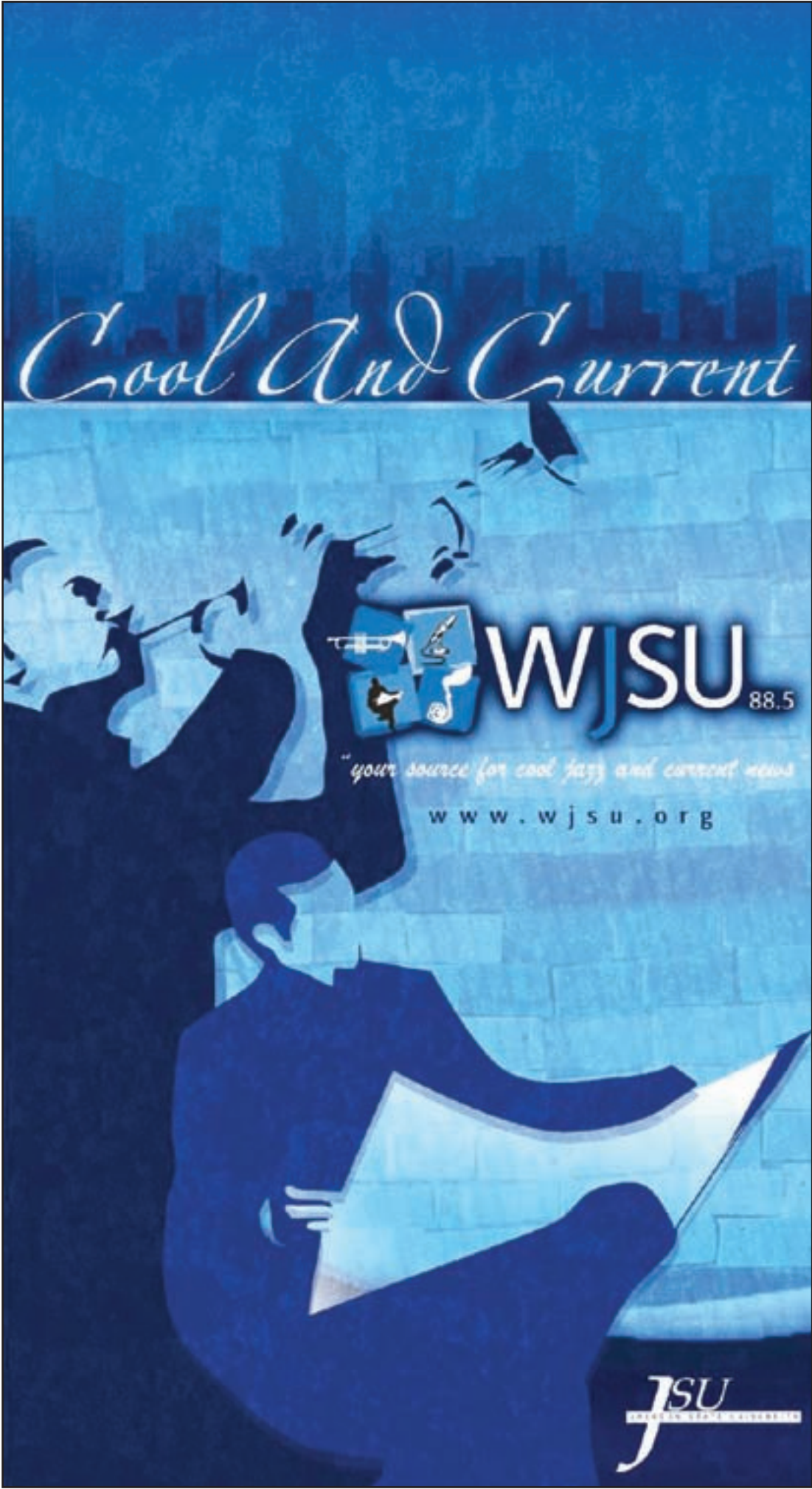
Moss (Unrated) Mitchell Slaggert plays the title character in this coming-of-age tale, set on a secluded island in North Carolina, revolving around a grieving teen who overcomes the loss of his mother (Hannah Johnston) with the help of a mysterious hiker (Christine Marzano) he meets along the banks of the river behind his house. Support cast includes Dorian Cobb, Billy Ray Suggs and Erby Dalmus Burton.

No Postage Necessary (PG-

13 for suggestive material) Tale of redemption about a recently-paroled computer hacker (George Blagden) who finally decides to go straight after falling in love with the widow (Charleene Closshey) of a Marine killed in Afghanistan. With Robbie Kay, Michael Beach and Michelle Moreno.

Under the Tree (Unrated) Hatfields vs. McCoys drama about an escalating feud between neighboring families over which one owns a beautiful tree located along the property line. Co-starring Edda Bjorgvinsdottir, Selma Bjornsdottir and Dora Johannsdottir. (In Icelandic with subtitles)

Whitney (R for profanity and drug content) Revealing biopic painting a warts-and-all portrait of Whitney Houston (1963-2012) probing deeper than the sensational tabloid stories. Featuring rare, archival footage of her husband Bobby Brown, their late daughter, Bobbi Christina and her mother, Cissy Houston.





BOOK REVIEW: “GRANDAD MANDELA”

BY ZAZI, ZIWELENE &
ZINDZI MANDELA WITH SEAN QUALLS
C.2018, LINCOLN CHILDREN’S BOOKS
\$17.99 / \$23.99 CANADA • 40 PAGES

By Terri Schlichenmeyer
Columnist

Please tell me a family story. You never get tired of hearing about your Mom and Dad, and how much fun they had on their first date; or that one tale about your uncle (so funny!); or the story about your cousin’s very first car. Please tell me a story, you ask, and in “Grandad Mandela” by Zazi, Ziwelene & Zindzi Mandela and Sean Qualls, two children hear of their great-grandfather’s heroism. When Zazi and Ziwelene were playing at their Grand-

ma’s house one day, they found a picture of someone they’d never met, and they asked Grandma Zindzi to tell them about the man in the photo. He was Grandad Mandela, Grandma Zindzi’s father. The story was a familiar one; they’d heard it before, but there were parts of it that they loved hearing again. Zazi always asked why Grandad Mandela went to jail, and Grandma Zindzi answered that Grandad went to jail “because he was fighting against apartheid... a law in South Africa that sepa-

rated black people and white people.” Grandad Mandela hated that law. He hated it enough to be imprisoned for his beliefs, and that was “hard” for his family. Grandma Zindzi was just a little girl then, and she had to be sent away to school, for her own safety. Being away from her mother, Big Mummy, was especially difficult but it made Grandma Zindzi stronger. Ziwelene asked where Grandad Mandela went to school, and Grandma Zindzi told the children so much more about

him. His need for justice in South Africa started very early; even as a boy, he was a champion of equality and many people around the world agreed with Grandad that apartheid was “evil.” He was willing to be jailed to end apartheid, and he was glad to know that “people were pushing harder... for him to be free.” That meant a lot, so Grandad waited patiently until eventually, he was freed. Later, he became president of South Africa and this year, the 100th anniversary of his birth, there

is one big way that children everywhere can honor him... “Grandad Mandela” may be a lot for your child to take in. Don’t be mistaken: the story that Zazi, Ziwelene & Zindzi Mandela, with Sean Qualls, tells is an important – almost essential – one that young children may not know. It’s absolutely a great way to start teaching about Mandela’s legacy. But the narrative for this book is long, perhaps too long for squirmy picture-book connoisseurs, and it contains a lot of big words that kids may not

quite grasp. Also, while Qualls’ illustrations set the tone for this book perfectly, they may not be colorful enough for youngsters who are used to the flash usually found in other age-appropriate books. Even so, as we near what would have been Mandela’s 100th birthday, here’s a great book to have around – especially if your child is patient or a little past the picture-book age. Five-to-8-year-olds might like “Grandad Mandela” a lot; for younger children, that may be a different story.

U-RENTAL Van Company



- New fleet of vans
- 12 & 15 passenger vans
- Unbeatable prices
- Unlimited miles
- Church / business trips
- Family vacation & more
- Cash or credit cards



3840 ROBINSON ROAD - JACKSON, MS 39209 - PHONE: 601-398-1162


WRTM

SMOOTH 100.5 FM

WRTM-FM SMOOTH 100.5 FM, IS JACKSON’S URBAN RHYTHM AND BLUES STATION PLAYING FAMILIAR FAVORITES FROM THE 70’S, 80’S AND 90’S. TUNE IN TO HEAR JUST THE RIGHT MIX OF BLUES AND TODAY’S BIGGEST HITS.

July 4 - 10, 2018

piggly wiggly



110 East Academy
CANTON, MS
1150 East Peace St.
CANTON, MS
STORE HOURS:
Monday - Saturday / 7 a.m. - 9 p.m.
Sunday 8 a.m. - 8 p.m.

225 Meadowbrook Rd.
JACKSON, MS
2875 McDowell Rd.
JACKSON, MS
STORE HOURS:
Monday - Saturday / 7 a.m. - 9 p.m.
Sunday 8 a.m. - 8 p.m.

1574 West Government Blvd.
BRANDON, MS
Crossgates Shopping
Village
Down Home, Down The Street™

the price you see is the price
you pay at the register.
www.pigglywigglyms.com

No Cards Needed To Shop Our Low Prices

USDA CHOICE
BONELESS RIBEYE STEAKS
PER LB.
\$9⁹⁹

FAMILY PACK
CENTER CUT PORK CHOPS
PER LB.
\$1⁷⁹

FAMILY PACK
WESTERN STYLE RIBS
PER LB.
\$1⁷⁹

USDA CHOICE
SIRLOIN TIP ROAST
PER LB.
\$2⁹⁹

FAMILY PACK
SIRLOIN TIP STEAKS
PER LB.
\$3²⁹

SELECT CONECUH
SMOKED SAUSAGE
16 OZ.
\$3⁷⁹

SELECT HAM OR TURKEY VARIETIES
OSCAR MAYER LUNCHEAT
16 OZ.
2/\$5

BONELESS
FRYER BREAST
PER LB.
\$1⁷⁹

BUTTERBALL
GROUND TURKEY
16 OZ.
2/\$5

BONELESS
FRYER BREAST
PER LB.
\$1⁷⁹

BUY BY THE CASE AND SAVE
TURKEY PARTS
30 LB. CASE NECKS... **\$16.00**
30 LB. CASE WINGS... **\$20.00**
\$3.00 CASE CHARGE FOR CUTTING

SELECT BAR-S
BOLOGNA OR JUMBO FRANKS
16 OZ.
5/\$5

SWEET & CRUNCHY, BABY SPINACH / SPRING MIX OR SPRING MIX
FRESH EXPRESS SALADS
5 OZ.
2/\$4

FRESH PRODUCE
SUGAR SWEET
CALIFORNIA STRAWBERRIES
1 LB.
2/\$4

NEW CROP
RUSSET POTATOES
4 LB.
\$1⁹⁹

DAIRY & FROZEN DEPARTMENTS

FRESH
MEDIUM EGGS **\$1⁰⁰**
DOZEN

SUNNYLAND
SPREAD MARGARINE **89¢**
1 LB.

PIGGLY WIGGLY
SHREDDED CHEESE **\$2⁹⁹**
16 OZ.

SELECT
TROPICANA PUNCH **\$1⁰⁰**
59 OZ.

SELECT
PICTSWEET VEGETABLES **4/\$5**
10 - 16 OZ.

SELECT EGGO
WAFFLES OR PANCAKES **2/\$4**
10.9 - 16.4 OZ.

ASSORTED
HOT OR CROISSANT POCKETS **5/\$10**
9 OZ.

STATE OF MISSISSIPPI COUNTY OF HINDS	IN DB 341-675	TO POB IN SW 1/4 SW 1/4 SEC 2 & NW 1/4 NW 1/4 SEC 11 T7 R3W	& 348.57 FT N INT W/L NE 1/4 SEC 23 & N/L BELKNAP RD IN S 1/2 NE 1/4 SEC 23 T5 R4 W	5 T6 R2W	SELY 254 FT WLY 264 FT NWLY 299.78 FT NELY 423.23 FT TO POB IN SW 1/4 NW 1/4 SEC 20 T7 R2W
NOTICE OF LAND SOLD FOR DELINQUENT TAXES THAT WILL MATURE TO PURCHASER ON AUGUST 29, 2018	*AEON PROPERTIES GROUP 4966- 500-8 PO BOX 1082 CLINTON MS 39060 LOC=01170 WILLIAM KELLY RD BEG 64 FT S OF NW COR SW 1/4 SEC 27 T6 R2W E 305 FT S 285.7 FT W 305 FT N 285.7 FT TO POB	*ATKINSON RICHARD JR 4967- 445-1 212 CATALINA CIRCLE JACKSON MS 39042 LOC=03947 COX FERRY RD BEG 802.2 FT E SW COR SEC 2 NWLY 441.3 FT NELY 488.8 FT SELY 450 FT SWLY 228 FT SELY 208 FT SWLY 208 FT NWLY ON RD 208 FT TO POB IN SW 1/4 SW 1/4 SEC 2 & NW 1/4 NW 1/4 SEC 11 T7 R3W	*BEACHAM WILLIE ET UX 4968-806 P O BOX 124 UTICA MS 39175 LOC=00301 EASY ST BEG 1314.2 FT N OF SE COR SW 1/4 SW 1/4 SEC 9 T3 R4W N 239.5 FT W 380.3 FT SELY 300 FT NELY 333 FT TO BEG PT LOT 46 DABNEY SY TOWN OF UTICA LESS 50 FT N & S X 100 FT E & W IN NW COR & LESS 100 FT E & W X 200 FT N & S IN SE COR LESS 60 FT E/S X 100 FT BK LESS TO THOMAS	*BENNETT JOHN I 4965-925-11 2340 MILITARY RD RAYMOND MS 39154 LOC=02340 MILITARY RD BEG 633.49 FT E INT N/L NW 1/4 SW 1/4 SEC 19 & E/L MILITARY RD E 167.23 FT SELY 227.59 FT S 201.8 FT W 355.39 FT N 330 FT TO POB IN SW 1/4 SEC 19 T5 R3W	*BROWN BOBBY 4966-710-24 153 FLAG CHAPEL CIRCLE JACKSON MS 39213 LOC=00000 HIGHWAY 22 BEG 2043 FT W & 771 FT N OF SE COR NW 1/4 SEC 18 T6 R3W N 314 FT TO S/L HWY 22 NELY ON HWY 422 FT S 528 FT SWLY 306 FT TO POB
NOTICE is hereby given that the following listed real property situated in Hinds County Mississippi, and sold August 29, 2016 for delinquent 2015 taxes will on the 29th day of August 2018, mature to the purchaser of said lands unless the same are redeemed on or before August 29, 2018. Redemption can be made by paying the delinquent taxes and all penalties and interest at the Hinds County Chancery Clerk's Office located in the Hinds County Chancery Building in Hinds County, MS. Unless payment is made on or before August 29, 2018 lands will mature and a Tax Deed will be given to the purchaser of same. The name and address of the reputed owner and legal description of such property is as follows:	*AEON PROPERTIES GROUP LLC 4966-500-8 4430 ROBINSON RD JACKSON MS 39209 LOC=02011 CLINTON RAYMOND RD 1 AC BEG 859 FT S & 1653.8 FT E NW COR SEC 10 IN N 1/2 NW 1/4 SEC 10 T5 R2W AS DESC IN DB 341-675	*B C INVESTMENTS COMP LLC 4963- 243-7 P O BOX 528 TOUGALOO MS 39174 LOC=00000 TANK RD BEG APPROX 3150 FT SWLY & 355.78 FT SLY FROM INT W/L MIDWAY RD & S/L TANK RD SEC 23 S 219.34 FT W 227.7 FT SLY 29.4 FT WLY 10.2 FT NWLY 337.27 FT E 436 FT TO POB IN NW 1/4 SEC 23 T3 R2W	*BECK ELIZABETH F TRUST 4965- 135-2 9865 HWY 27 NORTH UTICA MS 39175 LOC=00000 HIGHWAY 27 BEG SW COR SEC 29 ELY 1149.7 FT NLY 119.4 FT TO POB NLY 138.5 FT WLY 337.3 FT SLY 137 FT ELY 345.7 FT TO POB IN SW 1/4 SEC 29 T4 R4W	*BENNETT NAKIA 4969-920 3840 MIDDLE RD EDWARDS MS 39066 LOC=00000 MAIN ST 24.5 FT W/S MAIN ST X 75 FT BK PT LOT 7 SQUARE 2 S TOWN OF EDWARDS AS DESCRIBED IN DB 158PAGE 68	*BROWN BOBBY R 4966-714-3 153 FLAG CHAPEL CIR JACKSON MS 39213 LOC=00000 HIGHWAY 22 BEG SW COR HARVEY PROP AS DESC IN DB 109-453 IN SE 1/4 SEC 13 N 478.13 FT E 483.01 FT NLY 1052.23 FT ELY 104.57 FT S 94.5 FT ELY 257 FT SLY 1494.97 FT W 988.82 FT TO POB IN SE 1/4 SEC 13 & W 1/2 SEC 18 T6 R3W & THAT PT LYING BETWEEN OLD RD & NEW RD AS DESC IN DB 436 PG 557 LESS TO INDIV
THIS NOTICE IS ISSUED IN ACCORDANCE WITH SECTION 27-43-3 THE MISSISSIPPI CODE OF 1972 AS AMENDED.	*AEON PROPERTIES GROUP LLC 4966-500-8 4430 ROBINSON RD JACKSON MS 39209 LOC=01170 WILLIAM KELLY RD BEG 64 FT S OF NW COR SW 1/4 SEC 27 T6 R2W E 305 FT S 285.7 FT W 305 FT N 285.7 FT TO POB	*B C INVESTMENTS COMP LLC 4963- 243-7 P O BOX 528 TOUGALOO MS 39174 LOC=00000 TANK RD BEG APPROX 3150 FT SWLY & 355.78 FT SLY FROM INT W/L MIDWAY RD & S/L TANK RD SEC 23 S 219.34 FT W 227.7 FT SLY 29.4 FT WLY 10.2 FT NWLY 337.27 FT E 436 FT TO POB IN NW 1/4 SEC 23 T3 R2W	*BECK ELIZABETH F TRUST 4965- 135-2 9865 HWY 27 NORTH UTICA MS 39175 LOC=00000 HIGHWAY 27 BEG SW COR SEC 29 ELY 1149.7 FT NLY 119.4 FT TO POB NLY 138.5 FT WLY 337.3 FT SLY 137 FT ELY 345.7 FT TO POB IN SW 1/4 SEC 29 T4 R4W	*BENNETT NAKIA 4969-920 3840 MIDDLE RD EDWARDS MS 39066 LOC=00000 MAIN ST 24.5 FT W/S MAIN ST X 75 FT BK PT LOT 7 SQUARE 2 S TOWN OF EDWARDS AS DESCRIBED IN DB 158PAGE 68	*BROWN BOBBY R 4966-714-3 153 FLAG CHAPEL CIR JACKSON MS 39213 LOC=00000 HIGHWAY 22 BEG SW COR HARVEY PROP AS DESC IN DB 109-453 IN SE 1/4 SEC 13 N 478.13 FT E 483.01 FT NLY 1052.23 FT ELY 104.57 FT S 94.5 FT ELY 257 FT SLY 1494.97 FT W 988.82 FT TO POB IN SE 1/4 SEC 13 & W 1/2 SEC 18 T6 R3W & THAT PT LYING BETWEEN OLD RD & NEW RD AS DESC IN DB 436 PG 557 LESS TO INDIV
THIS THE 28th DAY OF JUNE, 2018	*AEON PROPERTIES GROUP LLC 4966-500-8 4430 ROBINSON RD JACKSON MS 39209 LOC=01170 WILLIAM KELLY RD BEG 64 FT S OF NW COR SW 1/4 SEC 27 T6 R2W E 305 FT S 285.7 FT W 305 FT N 285.7 FT TO POB	*B C INVESTMENTS COMP LLC 4963- 243-7 P O BOX 528 TOUGALOO MS 39174 LOC=00000 TANK RD BEG APPROX 3150 FT SWLY & 355.78 FT SLY FROM INT W/L MIDWAY RD & S/L TANK RD SEC 23 S 219.34 FT W 227.7 FT SLY 29.4 FT WLY 10.2 FT NWLY 337.27 FT E 436 FT TO POB IN NW 1/4 SEC 23 T3 R2W	*BECK ELIZABETH F TRUST 4965- 135-2 9865 HWY 27 NORTH UTICA MS 39175 LOC=00000 HIGHWAY 27 BEG SW COR SEC 29 ELY 1149.7 FT NLY 119.4 FT TO POB NLY 138.5 FT WLY 337.3 FT SLY 137 FT ELY 345.7 FT TO POB IN SW 1/4 SEC 29 T4 R4W	*BENNETT NAKIA 4969-920 3840 MIDDLE RD EDWARDS MS 39066 LOC=00000 MAIN ST 24.5 FT W/S MAIN ST X 75 FT BK PT LOT 7 SQUARE 2 S TOWN OF EDWARDS AS DESCRIBED IN DB 158PAGE 68	*BROWN BOBBY R 4966-714-3 153 FLAG CHAPEL CIR JACKSON MS 39213 LOC=00000 HIGHWAY 22 BEG SW COR HARVEY PROP AS DESC IN DB 109-453 IN SE 1/4 SEC 13 N 478.13 FT E 483.01 FT NLY 1052.23 FT ELY 104.57 FT S 94.5 FT ELY 257 FT SLY 1494.97 FT W 988.82 FT TO POB IN SE 1/4 SEC 13 & W 1/2 SEC 18 T6 R3W & THAT PT LYING BETWEEN OLD RD & NEW RD AS DESC IN DB 436 PG 557 LESS TO INDIV
EDDIE JEAN CARR HINDS COUNTY CHANCERY CLERK	*AEON PROPERTIES GROUP LLC 4966-500-8 4430 ROBINSON RD JACKSON MS 39209 LOC=01170 WILLIAM KELLY RD BEG 64 FT S OF NW COR SW 1/4 SEC 27 T6 R2W E 305 FT S 285.7 FT W 305 FT N 285.7 FT TO POB	*B C INVESTMENTS COMP LLC 4963- 243-7 P O BOX 528 TOUGALOO MS 39174 LOC=00000			

16905 MIDWAY ROAD TERRY MS 39170 LOC=00000 MIDWAY RD BEG 300 FT N & 175.8 FT E OF SW COR SW 1/4 SE 1/4 SEC 14 T3 R2W E 208.7 FT NLY ON RO AD 208.75 FT W 100 FT TO POB THIS PARCEL W 100 FT NLY 142 FT E 100 FT SLY 142 FT TO POB	***** *CABREWAY ESTATES LLC 2982-125 6 ALLSOP COURT WEST ORANGE NJ 07052 LOC=00000 LARADO DR LOT 38 NORTHSIDE ESTATES PT 2 CITY OF CLINTON	AS DESC IN DB 256 PG 516	***** *CHATMAN SHIRLEY LIFE EST 2966-292-1 6103 W NORTHSIDE DR BOLTON MS 39041 LOC=06103 NORTHSIDE DR 1286.5 FT OFF E/S THAT PART NW 1/4 LYING SOUTH OF ROAD SEC 9 T6 R2W LESS 779 FT OFF E/S AS PER PLAT IN DB 258 PAGE 203 & LESS 16 ACRES TO JAMISON & LESS TO VARNER & LESS TO JAMISON JR	*CMS SUBDIVISION LLC 2980-208-589 6360 I-55 NORTH SUITE 250 JACKSON MS 39211 LOC=00000 OAK MEADOW DR TRI W/S LOT 68 BEING FRONT COMMON CORNER LOT 32 OAK MEADOW PT 2 & LOT 68 PT 3A S 127 FT NWLY 123.95 FT TO S/L OAK MEADOW DR WLY ALONG DR 15.14 FT TO POB CITY OF CLINTON	17237 HIGHWAY 18 RAYMOND MS 39154 LOC=11640 HIGHWAY 27 BEG INT N/L ERNIE MARTIN RD & E/L HWY 27 NELY 232.4 FT NWLY 349.9 FT TO E/L HWY 27 SLY ALONG HWY 394 FT TO POB IN NE 1/4 SE 1/4 SEC 5 T3 R4W	NW 1/4 SEC 4 T3 R4W AS DESCRIBED IN DB 184 PAGE 100
***** *BUEKIN CHRISTIE 4968-11-1 1800 GRIFFIN RD UTICA MS 39175 LOC=00000 PAUL GALLOWES RD 330 FT N & S X 330 FT E & W BEG SW COR N 1/2 LOT 2 SEC 33 T13R5E	***** *CABREWAY ESTATES LLC 2982-126 6 ALLSOP COURT WEST OARANGE NJ 07052 LOC=00000 LARADO DR LOT 39 NORTHSIDE ESTATES PT 2 CITY OF CLINTON		***** *CHEATHAM JO ANN 4966-846-16 1980 LYONS RD BOLTON MS 39041 LOC=00000 LYONS RD BEG S 4 DEG W 2454.61 FT FROM NE COR SE 1/4 SE 1/4 SEC 26 T6 R3W W 700.72 FT TO POB W 431 FT NLY ON E/L LYONS RD 209.27 FT E 430.37 FT SLY 209.27 FT TO POB IN N 1/2 SEC 35 T6 R3W	*COLEMAN CALVIN & AMANDA W LESSEE 4968-858-12 313 HWY 18 UTICA MS 39175 LOC=00313 HIGHWAY 18 103 FT E/S HWY 18 X 417 FT BK BEG 225 FT NWLY ALONG E/L HWY 18 FROM SW COR LOT 30 SEC 16 T3 R4W TOWN OF UTICA (EXPIRES 11-10-35)	*COVINGTON STEVE & NANNIE E 4963-714 11640 HIGHWAY 27 UTICA MS 39175 LOC=11640 HIGHWAY 27 BEG INT N/L ERNIE MARTIN RD & E/L HWY 27 NELY 232.4 FT NWLY 349.9 FT TO E/L HWY 27 SLY ALONG HWY 394 FT TO POB IN NE 1/4 SE 1/4 SEC 5 T3 R4W	***** *DARREN HOWARD 4967-889-16 421 CURTIS RD UTICA MS 39175 LOC=00000 GRIFFIN RD BEG 251.49 FT W SE COR PARCEL FOUND IN DB 466 PG 339 N 350 FT W 217.8 FT S 350 FT E 217.8 FT TO POB IN SW 1/4 SEC 10 T13 R5E
***** *BUEKIN GWENDOLYN 4968-11-1 2523 MORRISON RD UTICA MS 39175 LOC=00000 PAUL GALLOWES RD 330 FT N & S X 330 FT E & W BEG SW COR N 1/2 LOT 2 SEC 33 T13R5E	***** *CABREWAY ESTATES LLC 2982-130 6 ALLSOP COURT WEST ORANGE NJ 07052 LOC=00000 LARADO DR LOT 43 NORTHSIDE ESTATES PT 2 CITY OF CLINTON		***** *CHEATHAM JO ANN 4966-846-17 1980 LYONS RD BOLTON MS 39041 LOC=01980 LYONS RD BEG NE COR SE 1/4 SE 1/4 SEC 26 T6 R3W SLY 2454.61 FT W 700.72 FT NLY 209.27 FT TO POB NLY 208.46 FT WLY 436.8 FT SLY ON E/L LYONS RD 210.18 FT ELY 430.37 FT TO POB IN NE 1/4 SEC 35 T6 R3W	*COLEMAN CALVIN & AMANDA W LESSEE 4968-858-12 313 HWY 18 UTICA MS 39175 LOC=00313 HIGHWAY 18 103 FT E/S HWY 18 X 417 FT BK BEG 225 FT NWLY ALONG E/L HWY 18 FROM SW COR LOT 30 SEC 16 T3 R4W TOWN OF UTICA (EXPIRES 11-10-35)	*COVINGTON STEVE R 4963-714 17237 HIGHWAY 18 RAYMOND MS 39154 LOC=11640 HIGHWAY 27 BEG INT N/L ERNIE MARTIN RD & E/L HWY 27 NELY 232.4 FT NWLY 349.9 FT TO E/L HWY 27 SLY ALONG HWY 394 FT TO POB IN NE 1/4 SE 1/4 SEC 5 T3 R4W	***** *DARREN HOWARD 4967-889-16 421 CURTIS RD UTICA MS 39175 LOC=00000 GRIFFIN RD BEG 251.49 FT W SE COR PARCEL FOUND IN DB 466 PG 339 N 350 FT W 217.8 FT S 350 FT E 217.8 FT TO POB IN SW 1/4 SEC 10 T13 R5E
***** *BURGESS THOMAS LESSEE 4966-686-2 601 PATTON AVE JACKSON MS 39216 LOC=00000 CAROL JOHNS RD NE 1/4 NE 1/4 SEC 16 T6 R3W LESS 2 AC SW COR EXP 6-11-2019	***** *CABREWAY ESTATES LLC 2982-131 6 ALLSOP COURT WEST ORANGE NJ 07052 LOC=00000 LARADO DR LOT 44 NORTHSIDE ESTATES PT 2 CITY OF CLINTON		***** *CHEATHAM JO ANN 4966-846-17 1980 LYONS RD BOLTON MS 39041 LOC=01980 LYONS RD BEG NE COR SE 1/4 SE 1/4 SEC 26 T6 R3W SLY 2454.61 FT W 700.72 FT NLY 209.27 FT TO POB NLY 208.46 FT WLY 436.8 FT SLY ON E/L LYONS RD 210.18 FT ELY 430.37 FT TO POB IN NE 1/4 SEC 35 T6 R3W	*COLEMAN CALVIN & AMANDA W LESSEE 4968-858-12 313 HWY 18 UTICA MS 39175 LOC=00313 HIGHWAY 18 103 FT E/S HWY 18 X 417 FT BK BEG 225 FT NWLY ALONG E/L HWY 18 FROM SW COR LOT 30 SEC 16 T3 R4W TOWN OF UTICA (EXPIRES 11-10-35)	*COVINGTON STEVE R 4963-714 17237 HIGHWAY 18 RAYMOND MS 39154 LOC=11640 HIGHWAY 27 BEG INT N/L ERNIE MARTIN RD & E/L HWY 27 NELY 232.4 FT NWLY 349.9 FT TO E/L HWY 27 SLY ALONG HWY 394 FT TO POB IN NE 1/4 SE 1/4 SEC 5 T3 R4W	***** *DARREN HOWARD 4967-889-16 421 CURTIS RD UTICA MS 39175 LOC=00000 GRIFFIN RD BEG 251.49 FT W SE COR PARCEL FOUND IN DB 466 PG 339 N 350 FT W 217.8 FT S 350 FT E 217.8 FT TO POB IN SW 1/4 SEC 10 T13 R5E
***** *BURKS ALMETA 4969-982 PO BOX 59 EDWARDS MS 39066 LOC=00000 OLD HIGHWAY 80 88 FT S/S LOTS 7 & 9 SQUARE 1 NORTH TOWN OF EDWARDS	***** *CABREWAY ESTATES LLC 2982-146 6 ALLSOP COURT WEST ORANGE NJ 07052 LOC=00000 LARADO DR LOT 59 NORTHSIDE ESTATES PT 2 CITY OF CLINTON		***** *CHILLIS WILLIE L LESSEE 4968-827-1 423 EAST MAIN ST UTICA MS 39175 LOC=00000 E MAIN ST PARCEL 6 SEC 16 T3 R4W TOWN OF UTICA AS PER PLAT BOOK 2 PAGE 13 (EXP 6-30-2036) LESS THAT PT W/S	*COLEMAN CALVIN & AMANDA W LESSEE 4968-858-12 313 HWY 18 UTICA MS 39175 LOC=00313 HIGHWAY 18 103 FT E/S HWY 18 X 417 FT BK BEG 225 FT NWLY ALONG E/L HWY 18 FROM SW COR LOT 30 SEC 16 T3 R4W TOWN OF UTICA (EXPIRES 11-10-35)	*COVINGTON STEVE R 4968-911 17237 HIGHWAY 18 RAYMOND MS 39154 LOC=00000 HIGHWAY 27 BEG INT S/L HWY 27 & E/L NW 1/4 SEC 9 NWLY ALONG HWY 676.26 FT WLY 299.02 FT SW LY 1640.48 FT SELY 20 FT NELY 581.36 FT N 380 FT E 1314.05 FT N 133.98 FT TO POB IN W 1/2 SEC 9 T3 R4W TOWN OF UTICA	***** *DAVENPORT MINNIE ROSS 4965-162 6080 ROHNS ST DETROIT MI 48213 LOC=00000 CAYUGA RD APPROX 150 FT S/S RD X APPROX 2400 FT BK ON W/S IN SEC 32 T4 R4W & SEC 6 T3 R4W
***** *BURNS KELLY J 2970-801-1 706 WOODRIDGE PLACE CLINTON MS 39056 LOC=07939 CLINTON TINNIN RD LOT 1 THE REFUGE SUBN	***** *CABREWAY ESTATES LLC 2982-161 6 ALLSOP CT WEST ORANGE NJ 07052 LOC=00000 SAN CARLOS DR LOT 74 NORTHSIDE ESTATES PT 2 CITY OF CLINTON		***** *CHILLIS WILLIE L LESSEE 4968-827-1 423 EAST MAIN ST UTICA MS 39175 LOC=00000 E MAIN ST PARCEL 6 SEC 16 T3 R4W TOWN OF UTICA AS PER PLAT BOOK 2 PAGE 13 (EXP 6-30-2036) LESS THAT PT W/S	*COLEMAN CALVIN & AMANDA W LESSEE 4968-858-12 313 HWY 18 UTICA MS 39175 LOC=00313 HIGHWAY 18 103 FT E/S HWY 18 X 417 FT BK BEG 225 FT NWLY ALONG E/L HWY 18 FROM SW COR LOT 30 SEC 16 T3 R4W TOWN OF UTICA (EXPIRES 11-10-35)	*COVINGTON STEVE R 4972-579 17237 HIGHWAY 18 RAYMOND MS 39154 LOC=00000 WESTWAY DR LOT 4 TRACEWAY ACRES PT 1 REVISED	***** *DAVIS ALFRED LEON 2966-292-1 6103 NORTHSIDE DR BOLTON MS 39041 LOC=06103 NORTHSIDE DR 1286.5 FT OFF E/S THAT PART NW 1/4 LYING SOUTH OF ROAD SEC 9 T6 R2W LESS 779 FT OFF E/S AS PER PLAT IN DB 258 PAGE 203 & LESS 16 ACRES TO JAMISON & LESS TO VARNER & LESS TO JAMISON JR
***** *BUTLER ADOLPHOUS & SHAWANA 4964-909-9 2035 OLD HIGHWAY 3 EDWARDS MS 39066 LOC=01800 OLD HIGHWAY 3 BEG INT E/L SEC 7 & N/L OLD HWY 3 NWLY ALONG HWY 363.74 FT NELY 199.76 FT SELY 237.73 FT SLY 267.39 FT WLY 115.5 FT SLY 54.22 FT TO POB IN NE 1/4 SEC 7 & NW 1/4 SEC 8 T4 R4W	***** *CABREWAY ESTATES LLC 2982-162 6 ALLSOP CT WEST ORANGE NJ 07052 LOC=00000 SAN CARLOS DR LOT 75 NORTHSIDE ESTATES PT 2 CITY OF CLINTON		***** *CHILLIS WILLIE L LESSEE 4968-827-1 423 EAST MAIN ST UTICA MS 39175 LOC=00000 E MAIN ST PARCEL 6 SEC 16 T3 R4W TOWN OF UTICA AS PER PLAT BOOK 2 PAGE 13 (EXP 6-30-2036) LESS THAT PT W/S	*COLEMAN CALVIN & AMANDA W LESSEE 4968-858-12 313 HWY 18 UTICA MS 39175 LOC=00313 HIGHWAY 18 103 FT E/S HWY 18 X 417 FT BK BEG 225 FT NWLY ALONG E/L HWY 18 FROM SW COR LOT 30 SEC 16 T3 R4W TOWN OF UTICA (EXPIRES 11-10-35)	*COVINGTON STEVE R 4972-579 17237 HIGHWAY 18 RAYMOND MS 39154 LOC=00000 WESTWAY DR LOT 4 TRACEWAY ACRES PT 1 REVISED	***** *DAVIS ANETTE 4963-150-3 4272 TANK RD TERRY MS 39170 LOC=00000 WILLIE MAE RD BEG SE COR SW 1/4 SE 1/4 SEC 14 N 585 FT W 223 FT NELY ON RD 95 FT TO POB NELY 70 FT SELY 100 FT SWLY 70 FT NWLY 100 FT TO POB IN SE 1/4 SEC 14 T3 R2W
***** *BUTLER LAURA M 2967-238-2 2579 JOHNSON LINE RD BOLTON MS 39041 LOC=00000 JOHNSON LINE RD 330 FT MID PT SW 1/4 NW 1/4 BEG 660 FT N OF S/S SEC 6 T7 R2W LESS 2 AC TO BEASLEY & LESS TO FOX	***** *CAROLINE IRONS 4964-410-3 4551 PARSONS RD RAYMOND MS 39154 LOC=00000 PARSONS RD BEG 101.31 FT N NW COR LOT 30 REGENCY ESTATES N 88.78 FT TO S/L PARSONS RD WLY 319.28 FT ELY 310.59 FT TO POB IN NW 1/4 SEC 35 T4 R2W		***** *CHRISTIAN IVORY 4970-143 110 MACK DR EDWARDS MS 39066 LOC=00255 WILLIAMSON RD .25 AC IN NW 1/4 NE 1/4 AS DESCRIBED IN DB 115 PAGE 69 S OF WILLIAMSON AVE & E OF UTICA RD SEC 33 T6 R4W TOWN OF EDWARDS	*COLEMAN CALVIN & AMANDA W LESSEE 4968-858-12 313 HWY 18 UTICA MS 39175 LOC=00313 HIGHWAY 18 103 FT E/S HWY 18 X 417 FT BK BEG 225 FT NWLY ALONG E/L HWY 18 FROM SW COR LOT 30 SEC 16 T3 R4W TOWN OF UTICA (EXPIRES 11-10-35)	*COVINGTON STEVE R 4972-579 17237 HIGHWAY 18 RAYMOND MS 39154 LOC=00000 WESTWAY DR LOT 4 TRACEWAY ACRES PT 1 REVISED	***** *DAVIS ALFRED LEON 2966-292-1 6103 NORTHSIDE DR BOLTON MS 39041 LOC=06103 NORTHSIDE DR 1286.5 FT OFF E/S THAT PART NW 1/4 LYING SOUTH OF ROAD SEC 9 T6 R2W LESS 779 FT OFF E/S AS PER PLAT IN DB 258 PAGE 203 & LESS 16 ACRES TO JAMISON & LESS TO VARNER & LESS TO JAMISON JR
***** *BUTLER MARILYN G 4970-331 723 CEMETARY RD EDWARDS MS 39066 LOC=00000 CEMETERY RD 105 FT N/S OLD EDWARDS & J RD X 210 FT N & S BEG 8 FT W OF SW COR FLORENCE GILMORE LOT ASDESCRIBED IN DB 101 PAGE 58 IN SW 1/4 NE 1/4 SEC 27 T6 R4WTOWN OF EDWARDS	***** *CARTER RODNEY 4966-990 105 WARRENTON RD CLINTON MS 39056 LOC=00000 HIGHWAY 22 264 FT N & S X 412 FT E & W ON S/S BEG 1056 FT N OF SW COR NW 1/4 SEC 23 T6 R4W LESS 1 AC TO HILL		***** *CHRISTIAN IVORY 4970-143 110 MACK DR EDWARDS MS 39066 LOC=00255 WILLIAMSON RD .25 AC IN NW 1/4 NE 1/4 AS DESCRIBED IN DB 115 PAGE 69 S OF WILLIAMSON AVE & E OF UTICA RD SEC 33 T6 R4W TOWN OF EDWARDS	*COLEMAN CALVIN & AMANDA W LESSEE 4968-858-12 313 HWY 18 UTICA MS 39175 LOC=00313 HIGHWAY 18 103 FT E/S HWY 18 X 417 FT BK BEG 225 FT NWLY ALONG E/L HWY 18 FROM SW COR LOT 30 SEC 16 T3 R4W TOWN OF UTICA (EXPIRES 11-10-35)	*COVINGTON STEVE R 4972-579 17237 HIGHWAY 18 RAYMOND MS 39154 LOC=00000 WESTWAY DR LOT 4 TRACEWAY ACRES PT 1 REVISED	***** *DAVIS ALFRED LEON 2966-292-1 6103 NORTHSIDE DR BOLTON MS 39041 LOC=06103 NORTHSIDE DR 1286.5 FT OFF E/S THAT PART NW 1/4 LYING SOUTH OF ROAD SEC 9 T6 R2W LESS 779 FT OFF E/S AS PER PLAT IN DB 258 PAGE 203 & LESS 16 ACRES TO JAMISON & LESS TO VARNER & LESS TO JAMISON JR
***** *BUTLER MARILYN G 4970-339-3 723 CEMETERY ROAD EDWARDS MS 39066 LOC=00723 CEMETERY RD BEG INT N/L RAILROAD & E/L SE 1/4 SEC 27 N 636.18 FT W 1298.16 FT N 111.85 FT TO POB WLY 115.93 FT SLY 97.89 FT WLY ON N/L CEMETERY RD 128.08 FT NLY 487.02 FT ELY 108.38 FT S 378.83 FT TO POB IN NE 1/4 SEC 27 T6 R4W TOWN OF EDWARDS	***** *CARTER SAMETRIA 4966-990 105 WARRENTON RD CLINTON MS 39056 LOC=00000 HIGHWAY 22 264 FT N & S X 412 FT E & W ON S/S BEG 1056 FT N OF SW COR NW 1/4 SEC 23 T6 R4W LESS 1 AC TO HILL		***** *CHRISTIAN IVORY 4970-143 110 MACK DR EDWARDS MS 39066 LOC=00255 WILLIAMSON RD .25 AC IN NW 1/4 NE 1/4 AS DESCRIBED IN DB 115 PAGE 69 S OF WILLIAMSON AVE & E OF UTICA RD SEC 33 T6 R4W TOWN OF EDWARDS	*COLEMAN CALVIN & AMANDA W LESSEE 4968-858-12 313 HWY 18 UTICA MS 39175 LOC=00313 HIGHWAY 18 103 FT E/S HWY 18 X 417 FT BK BEG 225 FT NWLY ALONG E/L HWY 18 FROM SW COR LOT 30 SEC 16 T3 R4W TOWN OF UTICA (EXPIRES 11-10-35)	*COVINGTON STEVE R 4972-579 17237 HIGHWAY 18 RAYMOND MS 39154 LOC=00000 WESTWAY DR LOT 4 TRACEWAY ACRES PT 1 REVISED	***** *DAVIS ALFRED LEON 2966-292-1 6103 NORTHSIDE DR BOLTON MS 39041 LOC=06103 NORTHSIDE DR 1286.5 FT OFF E/S THAT PART NW 1/4 LYING SOUTH OF ROAD SEC 9 T6 R2W LESS 779 FT OFF E/S AS PER PLAT IN DB 258 PAGE 203 & LESS 16 ACRES TO JAMISON & LESS TO VARNER & LESS TO JAMISON JR
***** *BYRD ANGEL SHERRE 4969-816 P O BOX 505 EDWARDS MS 39066 LOC=00305 RAYMOND BOLTON RD 60 FT E/S RAYMOND & BOLTON RD X 120 FT E & W BEG SW COR BETHEL CHURCH LOT IN W 1/2 SE 1/4 SEC 24 T6 R3W TOWN OF BOLTON	***** *CASTON CARMELIA I 4963-235-14 PO BOX 459 UTICA MS 39175 LOC=00000 MIDWAY RD BEG 2658.25 FT SELY INT W/L MIDWAY RD & S/L TANK RD SELY ALONG RD 267 FT SWLY 453.64 FT TO C/L WHITE OAK CREEK NLY ALONG CREEK 311.5 FT NELY 474.56 FT TO POB IN NE 1/4 SEC 23 T3 R2W		***** *CHRISTIAN IVORY 4970-143 110 MACK DR EDWARDS MS 39066 LOC=00255 WILLIAMSON RD .25 AC IN NW 1/4 NE 1/4 AS DESCRIBED IN DB 115 PAGE 69 S OF WILLIAMSON AVE & E OF UTICA RD SEC 33 T6 R4W TOWN OF EDWARDS	*COLEMAN CALVIN & AMANDA W LESSEE 4968-858-12 313 HWY 18 UTICA MS 39175 LOC=00313 HIGHWAY 18 103 FT E/S HWY 18 X 417 FT BK BEG 225 FT NWLY ALONG E/L HWY 18 FROM SW COR LOT 30 SEC 16 T3 R4W TOWN OF UTICA (EXPIRES 11-10-35)	*COVINGTON STEVE R 4972-579 17237 HIGHWAY 18 RAYMOND MS 39154 LOC=00000 WESTWAY DR LOT 4 TRACEWAY ACRES PT 1 REVISED	***** *DAVIS ALFRED LEON 2966-292-1 6103 NORTHSIDE DR BOLTON MS 39041 LOC=06103 NORTHSIDE DR 1286.5 FT OFF E/S THAT PART NW 1/4 LYING SOUTH OF ROAD SEC 9 T6 R2W LESS 779 FT OFF E/S AS PER PLAT IN DB 258 PAGE 203 & LESS 16 ACRES TO JAMISON & LESS TO VARNER & LESS TO JAMISON JR
***** *BYRD WILLIE J 4965-970-13 2837 MILITARY ROAD RAYMOND MS 39154 LOC=00000 SHORT RD BEG 944.1 FT S NE COR NW 1/4 SEC 26 S 200 FT W 660 FT N 200 FT E 660 FT TO POB IN NW 1/4 SEC 26 T5 R3W	***** *CASTON JOSEPH E 4963-235-14 P O BOX 459 UTICA MS 39175 LOC=00000 MIDWAY RD BEG 2658.25 FT SELY INT W/L MIDWAY RD & S/L TANK RD SELY ALONG RD 267 FT SWLY 453.64 FT TO C/L WHITE OAK CREEK NLY ALONG CREEK 311.5 FT NELY 474.56 FT TO POB IN NE 1/4 SEC 23 T3 R2W		***** *CHRISTIAN IVORY 4970-143 110 MACK DR EDWARDS MS 39066 LOC=00255 WILLIAMSON RD .25 AC IN NW 1/4 NE 1/4 AS DESCRIBED IN DB 115 PAGE 69 S OF WILLIAMSON AVE & E OF UTICA RD SEC 33 T6 R4W TOWN OF EDWARDS	*COLEMAN CALVIN & AMANDA W LESSEE 4968-858-12 313 HWY 18 UTICA MS 39175 LOC=00313 HIGHWAY 18 103 FT E/S HWY 18 X 417 FT BK BEG 225 FT NWLY ALONG E/L HWY 18 FROM SW COR LOT 30 SEC 16 T3 R4W TOWN OF UTICA (EXPIRES 11-10-35)	*COVINGTON STEVE R 4972-579 17237 HIGHWAY 18 RAYMOND MS 39154 LOC=00000 WESTWAY DR LOT 4 TRACEWAY ACRES PT 1 REVISED	***** *DAVIS ALFRED LEON 2966-292-1 6103 NORTHSIDE DR BOLTON MS 39041 LOC=06103 NORTHSIDE DR 1286.5 FT OFF E/S THAT PART NW 1/4 LYING SOUTH OF ROAD SEC 9 T6 R2W LESS 779 FT OFF E/S AS PER PLAT IN DB 258 PAGE 203 & LESS 16 ACRES TO JAMISON & LESS TO VARNER & LESS TO JAMISON JR
***** *BYRD WILLIE J 4966-136-15 2837 MILITARY RD RAYMOND MS 39154 LOC=02837 MILITARY RD BEG 944.1 FT S & 32.3 FT W NE COR SEC 24 T5 R4W W 253 FT N 351.5 FT E 117.65 FT S 23 5.66 FT E 138.4 FT S 116.1 FT TO POB IN NE 1/4 NE 1/4 SEC 24 T5 R4W	***** *CASTON RICHARD 4963-533-3 274 W SANTA CLAIR JACKSON MS 39212 LOC=00000 DIXON RD BEG 594 FT S NE COR W 1/2 SW 1/4 SEC 22 T3 R3W S 264 FT W APPROX 575 FT N 264 FT E APPX 590 FT TO POB IN NW 1/4 SW 1/4 SEC 22 T3 R3W		***** *CHRISTIAN IVORY 4970-143 110 MACK DR EDWARDS MS 39066 LOC=00255 WILLIAMSON RD .25 AC IN NW 1/4 NE 1/4 AS DESCRIBED IN DB 115 PAGE 69 S OF WILLIAMSON AVE & E OF UTICA RD SEC 33 T6 R4W TOWN OF EDWARDS	*COLEMAN CALVIN & AMANDA W LESSEE 4968-858-12 313 HWY 18 UTICA MS 39175 LOC=00313 HIGHWAY 18 103 FT E/S HWY 18 X 417 FT BK BEG 225 FT NWLY ALONG E/L HWY 18 FROM SW COR LOT 30 SEC 16 T3 R4W TOWN OF UTICA (EXPIRES 11-10-35)	*COVINGTON STEVE R 4972-579 17237 HIGHWAY 18 RAYMOND MS 39154 LOC=00000 WESTWAY DR LOT 4 TRACEWAY ACRES PT 1 REVISED	***** *DAVIS ALFRED LEON 2966-292-1 6103 NORTHSIDE DR BOLTON MS 39041 LOC=06103 NORTHSIDE DR 1286.5 FT OFF E/S THAT PART NW 1/4 LYING SOUTH OF ROAD SEC 9 T6 R2W LESS 779 FT OFF E/S AS PER PLAT IN DB 258 PAGE 203 & LESS 16 ACRES TO JAMISON & LESS TO VARNER & LESS TO JAMISON JR
***** *BYRD WILLIE JEAN 4970-357 2837 MILITARY RD EDWARDS MS 39066 RAYMOND MS 39154 LOC=00602 CEMETERY RD 1 AC S OF OLD EDWARDS & J RD & S OF HILL IN SE 1/4 NW 1/4 SEC 27 T6 R4W TOWN OF EDWARDS LESS 50 FT OFF E/S	***** *CHAPMAN JAMES B JR 4964-97-2 8348 MIDWAY RD RAYMOND MS 39154 LOC=00000 MIDWAY RD 417.5 FT N & S X 417.5 FT E & W BEG 495 FT S INT E/L MIDWAY RD & N/L NW 1/4 SE 1/4 SEC 2 IN SE 1/4 SEC 2 T4 R2W		***** *CHRISTIAN IVORY 4970-143 110 MACK DR EDWARDS MS 39066 LOC=00255 WILLIAMSON RD .25 AC IN NW 1/4 NE 1/4 AS DESCRIBED IN DB 115 PAGE 69 S OF WILLIAMSON AVE & E OF UTICA RD SEC 33 T6 R4W TOWN OF EDWARDS	*COLEMAN CALVIN & AMANDA W LESSEE 4968-858-12 313 HWY 18 UTICA MS 39175 LOC=00313 HIGHWAY 18 103 FT E/S HWY 18 X 417 FT BK BEG 225 FT NWLY ALONG E/L HWY 18 FROM SW COR LOT 30 SEC 16 T3 R4W TOWN OF UTICA (EXPIRES 11-10-35)	*COVINGTON STEVE R 4972-579 17237 HIGHWAY 18 RAYMOND MS 39154 LOC=00000 WESTWAY DR LOT 4 TRACEWAY ACRES PT 1 REVISED	***** *DAVIS ALFRED LEON 2966-292-1 6103 NORTHSIDE DR BOLTON MS 39041 LOC=06103 NORTHSIDE DR 1286.5 FT OFF E/S THAT PART NW 1/4 LYING SOUTH OF ROAD SEC 9 T6 R2W LESS 779 FT OFF E/S AS PER PLAT IN DB 258 PAGE 203 & LESS 16 ACRES TO JAMISON & LESS TO VARNER & LESS TO JAMISON JR
***** *CABREWAY ESTATES LLC 2982-121 6 ALLSOP COURT WEST ORANGE NJ 07052 LOC=00000 LARADO DR LOT 34 NORTHSIDE ESTATES PT 2 CITY OF CLINTON	***** *CHARLESTON SPENCER 4964-172-4 20 CLINTON RAYMOND RD RAYMOND MS 39154 LOC=00000 MOSES RD 208.75 FT N & S X 208.75 FT E & W BEG AT SE COR SE 1/4 NE 1/4 NW 1/4 SEC 8 T4 R2W		***** *CLAYTON CALVIN 2967-767 10037 FARR RD BOLTON MS 39041 LOC=04213 JOHNSON LINE RD 440 FT E & W X 165 FT N & S BEG 825 FT N OF SW COR SE 1/4 SE 1/4 SEC 25 T8 R3W	*COLEMAN CALVIN & AMANDA W LESSEE 4968-858-12 313 HWY 18 UTICA MS 39175 LOC=00313 HIGHWAY 18 103 FT E/S HWY 18 X 417 FT BK BEG 225 FT NWLY ALONG E/L HWY 18 FROM SW COR LOT 30 SEC 16 T3 R4W TOWN OF UTICA (EXPIRES 11-10-35)	*COVINGTON STEVE R 4963-714 17237 HIGHWAY 18 RAYMOND MS 39154 LOC=11640 HIGHWAY 27 BEG INT N/L ERNIE MARTIN RD & E/L HWY 27 NELY 232.4 FT NWLY 349.9 FT TO E/L HWY 27 SLY ALONG HWY 394 FT TO POB IN NE 1/4 SE 1/4 SEC 5 T3 R4W	***** *DAVIS ALFRED LEON 2966-292-1 6103 NORTHSIDE DR BOLTON MS 39041 LOC=06103 NORTHSIDE DR 1286.5 FT OFF E/S THAT PART NW 1/4 LYING SOUTH OF ROAD SEC 9 T6 R2W LESS 779 FT OFF E/S AS PER PLAT IN DB 258 PAGE 203 & LESS 16 ACRES TO JAMISON & LESS TO VARNER & LESS TO JAMISON JR
***** *CABREWAY ESTATES LLC 2982-124 6 ALLSOP COURT WEST ORANGE NJ 07052 LOC=00000 LARADO DR LOT 37 NORTHSIDE ESTATES PT 2 CITY OF CLINTON	***** *CHARLESTON SPENCER 4964-172-4 20 CLINTON RAYMOND RD RAYMOND MS 39154 LOC=00000 MOSES RD 208.75 FT N & S X 208.75 FT E & W BEG AT SE COR SE 1/4 NE 1/4 NW 1/4 SEC 8 T4 R2W		***** *CLAYTON CALVIN 2967-767 10037 FARR RD BOLTON MS 39041 LOC=04213 JOHNSON LINE RD 440 FT E & W X 165 FT N & S BEG 825 FT N OF SW COR SE 1/4 SE 1/4 SEC 25 T8 R3W	*COLEMAN CALVIN & AMANDA W LESSEE 4968-858-12 313 HWY 18 UTICA MS 39175 LOC=00313 HIGHWAY 18 103 FT E/S HWY 18 X 417 FT BK BEG 225 FT NWLY ALONG E/L HWY 18 FROM SW COR LOT 30 SEC 16 T3 R4W TOWN OF UTICA (EXPIRES 11-10-35)	*COVINGTON STEVE R 4963-714 17237 HIGHWAY 18 RAYMOND MS 39154 LOC=11640 HIGHWAY 27 BEG INT N/L ERNIE MARTIN RD & E/L HWY 27 NELY 232.4 FT NWLY 349.9 FT TO E/L HWY 27 SLY ALONG HWY 394 FT TO POB IN NE 1/4 SE 1/4 SEC 5 T3 R4W	***** *DAVIS ALFRED LEON 2966-292-1 6103 NORTHSIDE DR BOLTON MS 39041 LOC=06103 NORTHSIDE DR 1286.5 FT OFF E/S THAT PART NW 1/4 LYING SOUTH OF ROAD SEC 9 T6 R2W LESS 779 FT OFF E/S AS PER PLAT IN DB 258 PAGE 203 & LESS

LOC=00000 JACKSON ST A LOT MID PT LOT 1 BLK 3 DAMERON SY BEING 62 FT E & W ON N/S X 57 FT N & S ON W/S E OF DAVIS & MOORE PER DB 133 PAGE 38 & DB 175 PAGE 339N TOWN OF BOLTON		***** *DAYBERRY LEONA 4971-286 4906 S WESTHAVEN DR JACKSON MS 39209 LOC=00000 REVIERE RD LOT 172 SPANISH MOSS LAKES PLAT 6		***** *DENNIS VELMA 4966-500-26 1094 KELLY DR BOLTON MS 39041 LOC=01094 KELLY DR THE N 1 AC OFF 5 AC TRACT AS SHOWN ON PLAT IN DB 213 PG 544 BEG AT A PT 189.7 FT S INT S/L ST THOMAS & BOLTON RD & W/L SEC 27 T6N R2W LESS TO COUNTY FOR RD		***** *DENNIS VIRGIL 4964-593-8 2625 NEIL COLLINS RD RAYMOND MS 39154 LOC=00000 HIGHWAY 18 BEG INT S/L SEC 15 & E/L HWY 18 N/LY ALONG HWY 18 78.86 FT SLY 965.78 FT TO CREEK S/LY ALONG CREEK TO SEC LINE W/LY TO POB IN S 1/2 SEC 15 T4 R3W		***** *DENSON ANGELA 4970-74 307 OSBORNE ST EDWARDS MS 39066 LOC=00307 OSBORNE ST LOT 13 LESS 90 FT N/S & LESS 70 FT E & W ON N/S X 138.6 FT W/S COMPROMISE ST OSBORNE DIST TOWN OF EDWARDS		***** *DENSEN THOMAS W 4970-74 307 OSBORNE ST EDWARDS MS 39066 LOC=00307 OSBORNE ST LOT 13 LESS 90 FT N/S & LESS 70 FT E & W ON N/S X 138.6 FT W/S COMPROMISE ST OSBORNE DIST TOWN OF EDWARDS		***** *DENZEL TORY & VERLENE TORY REDFIELD 4965-927-8 2642 MILITARY RD RAYMOND MS 39154 LOC=02642 MILITARY RD BEG 1200.7 FT N & 30 FT E OF S W COR NW 1/4 SEC 19 T5 R3W N 208.7 FT E 208.7 FT S 20 8.7 FT W 208.7 FT TO POB AS PER PLAT IN DB 219 PAGE 416		***** *DICKERSON ADA DORIS 4968-191-1 1471 CAYUGA RD UTICA MS 39175 LOC=01471 CAYUGA RD BEG 109 FT N & 1812.51 FT NWLY ALONG N/LY UTICA-CAYUGA RD FROM SE COR SEC 27 T14 R5E NWLY ALONG RD 196.86 FT E 906.01 FT S 265.82 FT W 277.53 FT NWLY 100 FT W 522.97 FT TO POB IN S 1/2 SE 1/4 SEC 27 T14 R5E		***** *DICKERSON ROSIE M 2967-238-13 C/O ROSIE DICKSON 8204 SOUTH KIMBARK AVE CHICAGO IL 60619 LOC=00000 JOHNSON LINE RD 330 FT N & S X 126.06 FT E & W BEG 378.18 FT E SW COR NW 1/4 SEC 6 T7 R2W IN SW 1/4 NW 1/4 SEC 6 T7 R2W		***** *DICKSON WILLIAM D ENTERPRISES INC 4965-426-8 14470 GOLDEN OAK RD CENTERVILLE VA 20121-2249 LOC=00000 RAYMOND BOLTON RD BEG 844.2 FT E OF SW COR SE 1/4 SEC 18 T5 R2W NELY 202.3 FT SELY 193.7 FT W TO POB		***** *DIXON CARLA H 4972-89 178 VALLEY DR RAYMOND MS 39154 LOC=00000 VALLEY DR LOT 5 BRYANT SUBN		***** *DIXON MICHAEL E 4972-89 178 VALLEY DR RAYMOND MS 39154 LOC=00000 VALLEY DR LOT 5 BRYANT SUBN		***** *DIXON PERCY MCINNIS 4963-992 5379 LYONS RD PMB#101 COCONUT CREEK FL 33073 LOC=32440 HIGHWAY 18 1000 FT N/S THAT PT NW 1/4 SE 1/4 W OF OLD RD & 29 AC SW COR NE 1/4 W OF RD SEC 29 T3 R 4W LESS .5 AC TO DURHAM & LESS 23.39 AC TO L H MCINNIS		***** *DIXON ROSEMARY 4963-992 16 FOX GLOVE DR HATTIESBURG MS 39402 LOC=32440 HIGHWAY 18 1000 FT N/S THAT PT NW 1/4 SE 1/4 W OF OLD RD & 29 AC SW COR NE 1/4 W OF RD SEC 29 T3 R 4W LESS .5 AC TO DURHAM & LESS 23.39 AC TO L H MCINNIS		***** *DOLLISON ANNETTE L 4965-118-2 3577 ERNIE MARTIN RD UTICA MS 39175 LOC=03577 ERNIE MARTIN RD BEG 1382.1 FT E & 6.9 FT N OF SW COR NE 1/4 SEC 28 T4 R4W NWLY 207.7 FT SWLY 420 FT SELY 208.7 FT TO CENTRAL LINE GRAVEL RD & W/S UTICA & LEARNED PAVED RD TO POB THIS PARCEL NWLY 372 FT SWLY 100 FT SELY 372 FT TO RD ON RD 100 FT TO POB		***** *DOTSON MARY E EST 4964-722-4 112 MARION DR CLINTON MS 39056 LOC=01102 WORRELL RD 208.7 FT E & W X 208.7 FT N&S BEG 416.14 FT SOUTH & 208.7 FT E OF NW COR NW 1/4 SE 1/4 SEC 27 T4 R3W		***** *DOWELL CLIFTON JR 4965-415 1086 DEVONSHIRE DR JACKSON MS 39206 LOC=00000 HIGHWAY 467 BEG NE COR NW 1/4 SW 1/4 SEC 18 W 285 FT S TO N/L HWY 467 ELY ON HWY 303.36 FT N TO N/L SW 1/4 SEC 18 & POB IN SW 1/4 SEC 18 T5 R2W LESS TO SYKES		***** *DOWELL CLIFTON JR 4965-416-1 1086 DEVONSHIRE DR JACKSON MS 39206 LOC=00000 HIGHWAY 467 BEG 285 FT W OF NE COR NW 1/4 SW 1/4 W 119.4 FT S APPX 720 FT ELY APPX 127.4 FT N 719.6 FT TO POB IN W 1/2 SW 1/4 SEC 18 T5 R2W LESS TO TILLMAN		***** *DOWELL CLIFTON JR 4965-416-2 1086 DEVONSHIRE DR JACKSON MS 39206 LOC=00000 HIGHWAY 467 BEG 404 FT W NE COR NW 1/4 SW 1/4 SEC 18 W 124.4 FT S 720.04 FT ELY APPX 125 FT N APPX 720 FT TO POB IN SW 1/4 SEC 18 T5 R2W LESS TO TILLMAN		***** *DOWELL CLIFTON JR 4965-422 11132 HIGHWAY 467 RAYMOND MS 39154 LOC=11132 HIGHWAY 467 BEG INT W/L SE 1/4 SEC 18 & N/S RD N 376 FT E 470 FT S TO N/S RD W TO POB IN SE 1/4 SEC 18 T5 R2W		***** *DOWNING KATHLEEN H EST 4972-145 129 CEDAR RIDGE RD RAYMOND MS 39154 LOC=00000 CEDAR RIDGE RD LOT 42 CEDAR HGTS REVISED		***** *DULANEY CASSIE EST 4968-303 1711 LOG HAUL RD EDWARDS MS 39066 LOC=01711 LOG HAUL RD 4 AC N/S W 1/2 NE 1/4 SEC 14 T15 R5E		***** *DUNN WESLEY 4964-676-10 1395 SEATON RD RAYMOND MS 39154 LOC=01395 SEATON RD BEG 29.62 FT W SE COR SEC 22 W 852.48 FT N 436.49 FT E 204.49 FT SELY 578.22 FT E 255.72 FT S 20 FT TO N/L SEATON RD W 18.75 FT S 30 FT TO POB IN SE 1/4 SEC 22 T4 R3W		***** *DURRANT INC 4963-533-4 P O BOX 3520 MERIDIAN MS 39303 LOC=00000 DIXON RD 264 FT N & S X 1320 FT E & W BEG 858 FT S OF N/S W 1/2 SW 1/4 SEC 22 T3 R3W		***** *EDWARD EUGENE SCOTT 4965-607 1137 N PALESTINE RD RAYMOND MS 39154 LOC=00000 PALESTINE RD 70 FT W/S RAYMOND & PALESTINE RD X 70 FT E & W IN SE 1/4 NE 1/4 SEC 29 T5 R2W AS DESCRIBED IN DB 175 PAGE 258		***** *EPDS CHARLES 4965-422 1086 DEVONSHIRE DR JACKSON MS 39206 LOC=11132 HIGHWAY 467 BEG INT W/L SE 1/4 SEC 18 & N/S RD N 376 FT E 470 FT S TO N/S RD W TO POB IN SE 1/4 SEC 18 T5 R2W		***** *EPDS PAULA V 4965-422 4801 AUTUMN WOODS DR APT#402 JACKSON MS39206 LOC=11132 HIGHWAY 467 BEG INT W/L SE 1/4 SEC 18 & N/S RD N 376 FT E 470 FT S TO N/S RD W TO POB IN SE 1/4 SEC 18 T5 R2W		***** *ERVIN JANICE 4971-925 5917 WHITESTONE RD JACKSON MS 39206 LOC=00000 SLEEPY HOLLOW RD LOT 25 LEFLEURS PLANTATION PHASE 1 PART 1		***** *ESTES TRAVIS T 4972-246 20505 HIGHWAY 182 WEST JEANERETTE LA 70544 LOC=00000 CARROLL DR LOT 7 LAKE JUDY ESTATES		***** *EVERETT VESSILINE 4970-357 602 CEMETERY RD EDWARDS MS 39066 LOC=00602 CEMETERY RD 1 AC S OF OLD EDWARDS & J RD & S OF HILL IN SE 1/4 NW 1/4 SEC 27 T6 R4W TOWN OF EDWARDS LESS 50 FT OFF E/S		***** *FAIRLEY AL F 4964-223-21 2157 OWENS RD TERRY MS 39170 LOC=02157 OWENS RD BEG NW COR PARCEL FOUND IN DB 424 PG 591 W 450.18 FT S 800.23 FT TO POB E 400.16 FT S 350 FT W 400.16 FT N 350 FT TO POB IN SE 1/4 SEC 13 T4 R2W		***** *FAIRLEY BOBBIE J 4964-223-21 2157 OWENS RD TERRY MS 39170 LOC=02157 OWENS RD BEG NW COR PARCEL FOUND IN DB 424 PG 591 W 450.18 FT S 800.23 FT TO POB E 400.16 FT S 350 FT W 400.16 FT N 350 FT TO POB IN SE 1/4 SEC 13 T4 R2W		***** *FERGUSON JACQUELINE A 4965-750-3 3475-A SEVEN SPRINGS RD RAYMOND MS 39154 LOC=03475 A SEVEN SPRINGS RD BEG 268.5 FT W NE COR SE 1/4 SW 1/4 SEC 34 T5 R2W SLY 386.91 FT WLY 275 FT NLY 455.56 FT E TO POB		***** *FERGUSON KRISTI G 4967-921 2838 MOBLEY RD UTICA MS 39175 LOC=02838 MOBLEY RD 527 FT OFF N/S THAT PT LOT 6 E OF PAUL GALLOWES RD SEC 13 T13 R5E		***** *FIELDS DONNA 4966-547-17 4700 ROBINSON RD EXT SUITE 900 JACKSON MS 39204 LOC=00000 PERCY DAVIS RD BEG NE COR SW 1/4 NE 1/4 SEC 33 W 581.45 FT S 1382.35 FT NELY ON N/L PERCY DAVIS RD 92.28 FT NWLY 288 FT TO POB NWLY 414.53 FT SWLY 209.97 FT SELY 413.86 FT NELY 209.96 FT TO POB IN E 1/2 SEC 33 T6 R2W		***** *FLEMING DARRON 4964-349-35 1750 SPRING HILL RD RAYMOND MS 39154 LOC=00000 SPRING HILL RD BEG CENTER SEC 27 E 339 FT S 308.21 FT SELY 757.8 FT TO POB SELY 283 FT NELY 120 FT TO W/L SPRING HILL RD SLY ALONG RD 57.73 FT WLY 341.06 FT TO POB IN SE 1/4 SEC 27 T4 R2W		***** *FOSTER BRIAN W 4964-116-1 521 ROXBURY PL FLORENCE MS 39073 LOC=02090 THIGPEN RD BEG 2668.10 FT S & 50.02 FT W NE COR W 1/2 SE 1/4 SEC 3 W 142.79 FT N 624.33 FT E 139.36 FT S 625.86 FT TO POB IN SE 1/4 SEC 3 T4 R2W		***** *FOWLER MIKE ET UX 4964-855 11004 OLD PORT GIBSON RD EDWARDS MS 39066 LOC=11004 PORT GIBSON RD 3 AC N OF PORT GIBSON RD IN NE 1/4 SW 1/4 SEC 2 T4 R4W AS DESCRIBED IN DB 184 PAGE 215		***** *FOX GENEVA 2967-238-2 2579 JOHNSON LINE RD BOLTON MS 39041 LOC=00000 JOHNSON LINE RD 330 FT MID PT SW 1/4 NW 1/4 BEG 660 FT N OF S/S SEC 6 T7 R2W LESS 2 AC TO BEASLEY & LESS TO FOX		***** *FRANCISE DAVIS 4969-589 112 JACKSON ST BOLTON MS 39041 LOC=00113 BOLTON BROWNSVILLE 33 FT E/S BROWNSVILLE RD X 100 FT E & W BEG 64 FT S OF JACKSON ST TOWN OF BOLTON		***** *FRANCISE DAVIS 4969-589 113 BOLTON BROWNSVILLE RD BOLTON MS 39041 LOC=00113 BOLTON BROWNSVILLE 33 FT E/S BROWNSVILLE RD X 100 FT E & W BEG 64 FT S OF JACKSON ST TOWN OF BOLTON		***** *FRANKLIN ANNA 4968-925 C/O MARY GIBSON 1726 DIANNE DR JACKSON MS 39204 LOC=00000 WHITE OAK ST 85 FT E/S WHITE OAK RD X 285 FT E & W TO OLD WHITE OAK RD N OF GARNER IN E 1/2 SE 1/4 SEC 17 T3 R4W TOWN OF UTICA LESS TO HWY		***** *FRANKLIN LEON & WINNIE 2966-278-2 3558 S NORRELL RD BOLTON MS 39041 LOC=00000 WALTON CIR BEG 3117.62 FT E OF NW COR OF THE S 1/2 SEC 8 T6 R2W E 798.44 FT S 558.34 FT TO AN IRON PIN & THE POB THIS PARCEL THEN S 65 DEG 28 MIN W 160.8 FT N 76 DEG 16 MIN W 37 FT N 2 DEG 10 MIN W 188.7 FT N 66 DEG 20 MIN E 260 FT S 11 DEG 44 MIN W 240 FT TO POB IN N 1/2 SE 1/4 AS PER DB 233 PG 13 LESS 1/3 AC TO J ALDRIDGE & LESS TO FRANKLIN		***** *FRANKLIN LEON & WINNIE 2966-278-2 3558 S NORRELL RD BOLTON MS 39041 LOC=01111 DANIEL HILL LANE BEG 3916.06 FT E & 558.34 FT S NW COR S 1/2 SEC 8 T6 R2W TO POB NELY 155 FT NWLY 45 FT NLY 45 FT SWLY 85 FT S 68.5 FT SELY 203.5 FT S 144 FT NELY 97.8 FT TO POB IN N 1/2 SE 1/4 SEC 8 T6 R2W		***** *FRANKLIN LEON & WINNIE 2966-278-5 111 DANIEL HILL LANE BOLTON MS 39041 LOC=01111 DANIEL HILL LANE BEG 3916.06 FT E & 558.34 FT S NW COR S 1/2 SEC 8 T6 R2W TO POB NELY 155 FT NWLY 45 FT NLY 45 FT SWLY 85 FT S 68.5 FT SELY 203.5 FT S 144 FT NELY 97.8 FT TO POB IN N 1/2 SE 1/4 SEC 8 T6 R2W		***** *FRANKLIN LEON & WINNIE 2966-278-5 111 DANIEL HILL LANE BOLTON MS 39041 LOC=01111 DANIEL HILL LANE BEG 3916.06 FT E & 558.34 FT S NW COR S 1/2 SEC 8 T6 R2W TO POB NELY 155 FT NWLY 45 FT NLY 45 FT SWLY 85 FT S 68.5 FT SELY 203.5 FT S 144 FT NELY 97.8 FT TO POB IN N 1/2 SE 1/4 SEC 8 T6 R2W		***** *FRANKLIN LEON ET UX 2966-278-2 P O BOX 581 BOLTON MS 39041 LOC=00000 WALTON CIR BEG 3117.62 FT E OF NW COR OF THE S 1/2 SEC 8 T6 R2W E 798.44 FT S 558.34 FT TO AN IRON PIN & THE POB THIS PARCEL THEN S 65 DEG 28 MIN W 160.8 FT N 76 DEG 16 MIN W 37 FT N 2 DEG 10 MIN W 188.7 FT N 66 DEG 20 MIN E 260 FT S 11 DEG 44 MIN W 240 FT TO POB IN N 1/2 SE 1/4 AS PER DB 233 PG 13 LESS 1/3 AC TO J ALDRIDGE & LESS TO FRANKLIN		***** *FRANKLIN LEON & WINNIE 2966-278-5 111 DANIEL HILL LANE BOLTON MS 39041 LOC=01111 DANIEL HILL LANE BEG 3916.06 FT E & 558.34 FT S NW COR S 1/2 SEC 8 T6 R2W TO POB NELY 155 FT NWLY 45 FT NLY 45 FT SWLY 85 FT S 68.5 FT SELY 203.5 FT S 144 FT NELY 97.8 FT TO POB IN N 1/2 SE 1/4 SEC 8 T6 R2W		***** *FRANKLIN LEON & WINNIE 2966-278-5 111 DANIEL HILL LANE BOLTON MS 39041 LOC=01111 DANIEL HILL LANE BEG 3916.06 FT E & 558.34 FT S NW COR S 1/2 SEC 8 T6 R2W TO POB NELY 155 FT NWLY 45 FT NLY 45 FT SWLY 85 FT S 68.5 FT SELY 203.5 FT S 144 FT NELY 97.8 FT TO POB IN N 1/2 SE 1/4 SEC 8 T6 R2W		***** *FRANKLIN LEON & WINNIE 2966-278-5 111 DANIEL HILL LANE BOLTON MS 39041 LOC=01111 DANIEL HILL LANE BEG 3916.06 FT E & 558.34 FT S NW COR S 1/2 SEC 8 T6 R2W TO POB NELY 155 FT NWLY 45 FT NLY 45 FT SWLY 85 FT S 68.5 FT SELY 203.5 FT S 144 FT NELY 97.8 FT TO POB IN N 1/2 SE 1/4 SEC 8 T6 R2W		***** *FRANKLIN LEON & WINNIE 2966-278-5 111 DANIEL HILL LANE BOLTON MS 39041 LOC=01111 DANIEL HILL LANE BEG 3916.06 FT E & 558.34 FT S NW COR S 1/2 SEC 8 T6 R2W TO POB NELY 155 FT NWLY 45 FT NLY 45 FT SWLY 85 FT S 68.5 FT SELY 203.5 FT S 144 FT NELY 97.8 FT TO POB IN N 1/2 SE 1/4 SEC 8 T6 R2W		***** *FRANKLIN LEON & WINNIE 2966-278-5 111 DANIEL HILL LANE BOLTON MS 39041 LOC=01111 DANIEL HILL LANE BEG 3916.06 FT E & 558.34 FT S NW COR S 1/2 SEC 8 T6 R2W TO POB NELY 155 FT NWLY 45 FT NLY 45 FT SWLY 85 FT S 68.5 FT SELY 203.5 FT S 144 FT NELY 97.8 FT TO POB IN N 1/2 SE 1/4 SEC 8 T6 R2W		***** *FRANKLIN LEON & WINNIE 2966-278-5 111 DANIEL HILL LANE BOLTON MS 39041 LOC=01111 DANIEL HILL LANE BEG 3916.06 FT E & 558.34 FT S NW COR S 1/2 SEC 8 T6 R2W TO POB NELY 155 FT NWLY 45 FT NLY 45 FT SWLY 85 FT S 68.5 FT SELY 203.5 FT S 144 FT NELY 97.8 FT TO POB IN N 1/2 SE 1/4 SEC 8 T6 R2W		***** *FRANKLIN LEON & WINNIE 2966-278-5 111 DANIEL HILL LANE BOLTON MS 39041 LOC=01111 DANIEL HILL LANE BEG 3916.06 FT E & 558.34 FT S NW COR S 1/2 SEC 8 T6 R2W TO POB NELY 155 FT NWLY 45 FT NLY 45 FT SWLY 85 FT S 68.5 FT SELY 203.5 FT S 144 FT NELY 97.8 FT TO POB IN N 1/2 SE 1/4 SEC 8 T6 R2W		***** *FRANKLIN LEON & WINNIE 2966-278-5 111 DANIEL HILL LANE BOLTON MS 39041 LOC=01111 DANIEL HILL LANE BEG 3916.06 FT E & 558.34 FT S NW COR S 1/2 SEC 8 T6 R2W TO POB NELY 155 FT NWLY 45 FT NLY 45 FT SWLY 85 FT S 68.5 FT SELY 203.5 FT S 144 FT NELY 97.8 FT TO POB IN N 1/2 SE 1/4 SEC 8 T6 R2W		***** *FRANKLIN LEON & WINNIE 2966-278-5 111 DANIEL HILL LANE BOLTON MS 39041 LOC=01111 DANIEL HILL LANE BEG 3916.06 FT E & 558.34 FT S NW COR S 1/2 SEC 8 T6 R2W TO POB NELY 155 FT NWLY 45 FT NLY 45 FT SWLY 85 FT S 68.5 FT SELY 203.5 FT S 144 FT NELY 97.8 FT TO POB IN N 1/2 SE 1/4 SEC 8 T6 R2W		***** *FRANKLIN LEON & WINNIE 2966-278-5 111 DANIEL HILL LANE BOLTON MS 39041 LOC=01111 DANIEL HILL LANE BEG 3916.06 FT E & 558.34 FT S NW COR S 1/2 SEC 8 T6 R2W TO POB NELY 155 FT NWLY 45 FT NLY 45 FT SWLY 85 FT S 68.5 FT SELY 203.5 FT S 144 FT NELY 97.8 FT TO POB IN N 1/2 SE 1/4 SEC 8 T6 R2W		***** *FRANKLIN LEON & WINNIE 2966-278-5 111 DANIEL HILL LANE BOLTON MS 39041 LOC=01111 DANIEL HILL LANE BEG 3916.06 FT E & 558.34 FT S NW COR S 1/2 SEC 8 T6 R2W TO POB NELY 155 FT NWLY 45 FT NLY 45 FT SWLY 85 FT S 68.5 FT SELY 203.5 FT S 144 FT NELY 97.8 FT TO POB IN N 1/2 SE 1/4 SEC 8 T6 R2W		***** *FRANKLIN LEON & WINNIE 2966-278-5 111 DANIEL HILL LANE BOLTON MS 39041 LOC=01111 DANIEL HILL LANE BEG 3916.06 FT E & 558.34 FT S NW COR S 1/2 SEC 8 T6 R2W TO POB NELY 155 FT NWLY 45 FT NLY 45 FT SWLY 85 FT S 68.5 FT SELY 203.5 FT S 144 FT NELY 97.8 FT TO POB IN N 1/2 SE 1/4 SEC 8 T6 R2W		***** *FRANKLIN LEON & WINNIE 2966-278-5 111 DANIEL HILL LANE BOLTON MS 39041 LOC=01111 DANIEL HILL LANE BEG 3916.06 FT E & 558.34 FT S NW COR S 1/2 SEC 8 T6 R2W TO POB NELY 155 FT NWLY 45 FT NLY 45 FT SWLY 85 FT S 68.5 FT SELY 203.5 FT S 144 FT NELY 97.8 FT TO POB IN N 1/2 SE 1/4 SEC 8 T6 R2W		***** *FRANKLIN LEON & WINNIE 2966-278-5 111 DANIEL HILL LANE BOLTON MS 39041 LOC=01111 DANIEL HILL LANE BEG 3916.06 FT E & 558.34 FT S NW COR S 1/2 SEC 8 T6 R2W TO POB NELY 155 FT NWLY 45 FT NLY 45 FT SWLY 85 FT S 68.5 FT SELY 203.5 FT S 144 FT NELY 97.8 FT TO POB IN N 1/2 SE 1/4 SEC 8 T6 R2W		***** *FRANKLIN LEON & WINNIE 2966-278-5 111 DANIEL HILL LANE BOLTON MS 39041 LOC=01111 DANIEL HILL LANE BEG 3916.06 FT E & 558.34 FT S NW COR S 1/2 SEC 8 T6 R2W TO POB NELY 155 FT NWLY 45 FT NLY 45 FT SWLY 85 FT S 68.5 FT SELY 203.5 FT S 144 FT NELY 97.8 FT TO POB IN N 1/2 SE 1/4 SEC 8 T6 R2W		***** *FRANKLIN LEON & WINNIE 2966-278-5 111 DANIEL HILL LANE BOLTON MS 39041 LOC=01111 DANIEL HILL LANE BEG 3916.06 FT E & 558.34 FT S NW COR S 1/2 SEC 8 T6 R2W TO POB NELY 155 FT NWLY 45 FT NLY 45 FT SWLY 85 FT S 68.5 FT SELY 203.5 FT S 144 FT NELY 97.8 FT TO POB IN N 1/2 SE 1/4 SEC 8 T6 R2W		***** *FRANKLIN LEON & WINNIE 2966-278-5 111 DANIEL HILL LANE BOLTON MS 39041 LOC=01111 DANIEL HILL LANE BEG 3916.06 FT E & 558.34 FT S NW COR S 1/2 SEC 8 T6 R2W TO POB NELY 155 FT NWLY 45 FT NLY 45 FT SWLY 85 FT S 68.5 FT SELY 203.5 FT S 144 FT NELY 97.8 FT TO POB IN N 1/2 SE 1/4 SEC 8 T6 R2W		***** *FRANKLIN LEON & WINNIE 2966-278-5 111 DANIEL HILL LANE BOLTON MS 39041 LOC=01111 DANIEL HILL LANE BEG 3916.06 FT E & 558.34 FT S NW COR S 1/2 SEC 8 T6 R2W TO POB NELY 155 FT NWLY 45 FT NLY 45 FT SWLY 85 FT S 68.5 FT SELY 203.5 FT S 144 FT NELY 97.8 FT TO POB IN N 1/2 SE 1/4 SEC 8 T6 R2W		***** *FRANKLIN LEON & WINNIE 2966-278-5 111 DANIEL HILL LANE BOLTON MS 39041 LOC=01111 DANIEL HILL LANE BEG 3916.06 FT E & 558.34 FT S NW COR S 1/2 SEC 8 T6 R2W TO POB NELY 155 FT NWLY 45 FT NLY 45 FT SWLY 85 FT S 68.5 FT SELY 203.5 FT S 144 FT NELY 97.8 FT TO POB IN N 1/2 SE 1/4 SEC 8 T6 R2W		***** *FRANKLIN LEON & WINNIE 2966-278-5 111 DANIEL HILL LANE BOLTON MS 39041 LOC=01111 DANIEL HILL LANE BEG 3916.06 FT E & 558.34 FT S NW COR S 1/2 SEC 8 T6 R2W TO POB NELY 155 FT NWLY 45 FT NLY 45 FT SWLY 85 FT S 68.5 FT SELY 203.5 FT S 144 FT NELY 97.8 FT TO POB IN N 1/2 SE 1/4 SEC 8 T6 R2W		***** *FRANKLIN LEON & WINNIE 2966-278-5 111 DANIEL HILL LANE BOLTON MS 39041 LOC=01111 DANIEL HILL LANE BEG 3916.06 FT E & 558.34 FT S NW COR S 1/2 SEC 8 T6 R2W TO POB NELY 155 FT NWLY 45 FT NLY 45 FT SWLY 85 FT S 68.5 FT SELY 203.5 FT S 144 FT NELY 97.8 FT TO POB IN N 1/2 SE 1/4 SEC 8 T6 R2W		***** *FRANKLIN LEON & WINNIE 2966-278-5 111 DANIEL HILL LANE BOLTON MS 39041 LOC=01111 DANIEL HILL LANE BEG 3916.06 FT E & 558.34 FT S NW COR S 1/2 SEC 8 T6 R2W TO POB NELY 155 FT NWLY 45 FT NLY 45 FT SWLY 85 FT S 68.5 FT SELY 203.5 FT S 144 FT NELY 97.8 FT TO POB IN N 1/2 SE 1/4 SEC 8 T6 R2W		***** *FRANKLIN LEON & WINNIE 2966-278-5 111 DANIEL HILL LANE BOLTON MS 39041 LOC=01111 DANIEL HILL LANE BEG 3916.06 FT E & 558.34 FT S NW COR S 1/2 SEC 8 T6 R2W TO POB NELY 155 FT NWLY 45 FT NLY 45 FT SWLY 85 FT S 68.5 FT SELY 203.5 FT S 144 FT NELY 97.8 FT TO POB IN N 1/2 SE 1/4 SEC 8 T6 R2W		***** *FRANKLIN LEON & WINNIE 2966-278-5 111 DANIEL HILL LANE BOLTON MS 39041 LOC=01111 DANIEL HILL LANE BEG 3916.06 FT E & 558.34 FT S NW COR S 1/2 SEC 8 T6 R2W TO POB NELY 155 FT NWLY 45 FT NLY 45 FT SWLY 85 FT S 68.5 FT SELY 203.5 FT S 144 FT NELY 97.8 FT TO POB IN N 1/2 SE 1/4 SEC 8 T6 R2W		***** *FRANKLIN LEON & WINNIE 2966-278-5 111 DANIEL HILL LANE BOLTON MS 39041 LOC=01111 DANIEL HILL LANE BEG 3916.06 FT E & 558.34 FT S NW COR S 1/2 SEC 8 T6 R2W TO POB NELY 155 FT NWLY 45 FT NLY 45 FT SWLY 85 FT S 68.5 FT SELY 203.5 FT S 144 FT NELY 97.8 FT TO POB IN N 1/2 SE 1/4 SEC 8 T6 R2W		***** *FRANKLIN LEON & WINNIE 2966-278-5 111 DANIEL HILL LANE BOLTON MS 39041 LOC=01111 DANIEL HILL LANE BEG 3916.06 FT E & 558.34 FT S NW COR S 1/2 SEC 8 T6 R2W TO POB NELY 155 FT NWLY 45 FT NLY 45 FT SWLY 85 FT S 68.5 FT SELY 203.5 FT S 144 FT NELY 97.8 FT TO POB IN N 1/2 SE 1/4 SEC 8 T6 R2W		***** *FRANKLIN LEON & WINNIE 2966-278-5 111 DANIEL HILL LANE BOLTON MS 39041 LOC=01111 DANIEL HILL LANE BEG 3916.06 FT E & 558.34 FT S NW COR S 1/2 SEC 8 T6 R2W TO POB NELY 155 FT NWLY 45 FT NLY 45 FT SWLY 85 FT S 68.5 FT SELY 203.5 FT S 144 FT NELY 97.8 FT TO POB IN N 1/2 SE 1/4 SEC 8 T6 R2W		***** *FRANKLIN LEON & WINNIE 2966-278-5 111 DANIEL HILL LANE BOLTON MS 39041 LOC=01111 DANIEL HILL LANE BEG 3916.06 FT E & 558.34 FT S NW COR S 1/2 SEC 8 T6 R2W TO POB NELY 155 FT NWLY 45 FT NLY 45 FT SWLY 85 FT S 68.5 FT SELY 203.5 FT S 144 FT NELY 97.8 FT TO POB IN N 1/2 SE 1/4 SEC 8 T6 R2W		***** *FRANKLIN LEON & WINNIE 2966-278-5 111 DANIEL HILL LANE BOLTON MS 39041 LOC=01111 DANIEL HILL LANE BEG 3916.06 FT E & 558.34 FT S NW COR S 1/2 SEC 8 T6 R2W TO POB NELY 155 FT NWLY 45 FT NLY 45 FT SWLY 85 FT S 68.5 FT SELY 203.5 FT S 144 FT NELY 97.8 FT TO POB IN N 1/2 SE 1/4 SEC 8 T6 R2W		***** *FRANKLIN LEON & WINNIE 2966-278-5 111 DANIEL HILL LANE BOLTON MS 39041 LOC=01111 DANIEL HILL LANE BEG 3916.06 FT E & 558.34 FT S NW COR S 1/2 SEC 8 T6 R2W TO POB NELY 155 FT NWLY 45 FT NLY 45 FT SWLY 85 FT S 68.5 FT SELY 203.5 FT S 144 FT NELY 97.8 FT TO POB IN N 1/2 SE 1/4 SEC 8 T6 R2W		***** *FRANKLIN LEON & WINNIE 2966-278-5 111 DANIEL HILL LANE BOLTON MS 39041 LOC=01111 DANIEL HILL LANE BEG 3916.06 FT E & 558.34 FT S NW COR S 1/2 SEC 8 T6 R2W TO POB NELY 155 FT NWLY 45 FT NLY 45 FT SWLY 85 FT S 68.5 FT SELY 203.5 FT S 144 FT NELY 97.8 FT TO POB IN N 1/2 SE 1/4 SEC 8 T6 R2W		***** *FRANKLIN LEON & WINNIE 2966-278-5 111 DANIEL HILL LANE BOLTON MS 39041 LOC=01111 DANIEL HILL LANE BEG 3916.06 FT E & 558.34 FT S NW COR S 1/2 SEC 8 T
--	--	--	--	--	--	--	--	---	--	---	--	--	--	--	--	--	--	--	--	---	--	---	--	--	--	---	--	--	--	--	--	---	--	---	--	--	--	--	--	---	--	---	--	---	--	---	--	---	--	--	--	---	--	---	--	--	--	---	--	--	--	--	--	---	--	---	--	--	--	--	--	--	--	---	--	---	--	---	--	--	--	--	--	---	--	---	--	--	--	--	--	--	--	--	--	--	--	--	--	--	--	--	--	--	--	--	--	--	--	--	--	--	--	--	--	--	--	--	--	--	--	--	--	--	--	--	--	--	--	--	--	--	--	--	--	--	--	--	--	--	--	--	--	--	--	--	--	--	--	--	--	--	--	--	--	--

12240 I 20 FRONTAGE RD WEST EDWARDS MS 39066 LOC=12240 W HIGHWAY 20 BEG 685 FT E NE COR SW 1/4 SEC 18 T6 R3W W 546 FT SLY 2110.27 FT SWLY 1952.35 FT TO POB SWLY 485.65 FT N 1105 FT W 965.3 FT N 14 19.4 FT ELY 167 FT SELY 1725.1 FT S 1200 FT TO POB IN SW 1/4 SEC 18 & NW 1/4 SEC 19 T6 R3W & SE 1/4 SEC 13 T6 R4W LESS .5 AC TO GRIFFIN	127 FT NWLY 123.95 FT TO S/L OAK MEADOW DR WLY ALONG DR 15.14 FT TO POB CITY OF CLINTON	139 PATRICIA CV RAYMOND MS 39154 LOC=00139 PATRICIA CV LOT 7 TRANQUIL PINES REVISED	*HOPKINS DARILYN P SMITH 4966-517-35 2888 S NORRELL RD BOLTON MS 39041 LOC=00000 ST THOMAS RD 356.99 FT N & S X 264.79 FT E & W BEG 269.08 FT N INT W/L NE 1/4 SEC 28 & N/L ST THOMAS RD IN NE 1/4 SEC 28 T6 R2W	3520 TERRY RD JACKSON MS 39212 LOC=00000 N MIDWAY RD BEG 293.8 FT N & 695.31 FT E NW COR NE 1/4 SEC 2 T5 R2W N 194.38 FT E 223.86 FT S 194.44 FT W 225.34 FT TO POB IN SE 1/4 SEC 35 T6 R2W	FT SLY 40 FT WLY 40 FT NLY 40 FT TO POB IN SE 1/4 NW 1/4 SEC 24 T6 R3W TOWN OF BOLTON
*GRIFFIN MARQUES H & 4968-347-2 423 CAMERON ST JACKSON MS LOC=00000 NEWMAN RD BEG 1282.5 FT N SE COR SW 1/4 SEC 24 T15 R5E N 276.1 FT NWLY 622.5 FT TO S/L RD SWLY 921 FT S OF A POINT ON HIWAY 80 WHICH IS 3748 FT W ALONG HIWAY FROM E LINE NE 1/4 SW 1/4 SEC 28 IN SEC 29 T6 R4W	*HARPER BRENDA 2966-434-5 540 SCHOOL CR JACKSON MS 39209 LOC=00000 W HIGHWAY 20 BEG NE COR SEC 22 T6 R2W S 119.5 FT W 1072.9 FT N 119.5 FT E 1069.8 FT TO POB IN NE 1/4 SEC 22 T6 R2W	*HAWKINS ALICE M 4963-791-1 1211 LEE DAVIS RD UTICA MS 39175 LOC=01211 LEE DAVIS RD 105 FT W/S ROSS CROSSING RD X 105 FT E & W BEG 800 FT SOUTH ALONG RD FROM NORTH LINE SEC 10 T3 R4W	*HORTON THROSSIA 4966-504-16 3129 S NORRELL RD BOLTON MS 39041 LOC=03129 S NORRELL RD BEG APPX 1800 FT N SW COR SEC 27 E 685.18 FT S 50 FT W 430 FT S 150 FT W 200 FT N 18 5.12 FT TO POB SEC 27 T6 R2W HOMESTEAD CHARGEBACK FOR TAX YEAR 2014	*JACKSON DERRICK L 2967-406-7 2099 JIMMY WILLIAMS RD CLINTON MS 39056 LOC=02099 JIMMY WILLIAMS RD BEG SW COR SE 1/4 NE 1/4 SEC 29 N 578.8 FT SELY ON W/L JIMMY WILLIAMS RD 709.42 FT W 411.31 FT TO POB IN NE 1/4 SEC 29 T7 R2W	*JOHNSON A L 4965-809-14 P O BOX 493 BOLTON MS 39041 LOC=00000 RAYMOND BOLTON RD 99 FT E/S ROAD X 442 FT BACK BEG 773.5 FT NLY ALONG ROAD FROM SOUTH LINE SW 1/4 SW 1/4 SEC 2 T5 R3W
*GRIFFIN MARVA 4967-79-6 12250 I-20 EDWARDS MS 39066 LOC=01193 JONES RD 80 FT W/S NEW STREET X 381 FT BK BEG 921 FT S OF A POINT ON HIWAY 80 WHICH IS 3748 FT W ALONG HIWAY FROM E LINE NE 1/4 SW 1/4 SEC 28 IN SEC 29 T6 R4W	*HARPER CAROL A 4968-791 316 NORTHVIEW ST UTICA MS 39175 LOC=00400 NORTHVIEW ST BEG 597.5 FT N OF SE COR SW 1/4 SW 1/4 N 259.7 FT W 260.5 FT S 263 FT E 215.5 FT TO POB IN SW 1/4 SW 1/4 SEC 9 T3 R4W TOWN OF UTICA	*HAWKINS ALICE M LIFE EST 4963-791-1 C/O MAXINE MARSHALL 1837 DEBRA DRIVE GREENVILLE MS 38703 LOC=01211 LEE DAVIS RD 105 FT W/S ROSS CROSSING RD X 105 FT E & W BEG 800 FT SOUTH ALONG RD FROM NORTH LINE SEC 10 T3 R4W	*HORTON THROSSIA 4966-504-16 3129 S NORRELL RD BOLTON MS 39041 LOC=03129 S NORRELL RD BEG APPX 1800 FT N SW COR SEC 27 E 685.18 FT S 50 FT W 430 FT S 150 FT W 200 FT N 18 5.12 FT TO POB SEC 27 T6 R2W	*JACKSON SHENIKA L 2967-406-7 2099 JIMMY WILLIAMS RD CLINTON MS 39056 LOC=02099 JIMMY WILLIAMS RD BEG SW COR SE 1/4 NE 1/4 SEC 29 N 578.8 FT SELY ON W/L JIMMY WILLIAMS RD 709.42 FT W 411.31 FT TO POB IN NE 1/4 SEC 29 T7 R2W	*JOHNSON CARRIE J EST 4967-551 C/O DOTTIE CAVETT P O BOX 392 EDWARDS MS 39066 LOC=01045 CEMETERY RD 1.5 AC ON S/S OLD EDWARDS & JACKSON RD IN NE 1/4 SE 1/4 SEC 27 T6 R4W
*GRIFFIN MARVA 4967-79-6 12250 I-20 EDWARDS MS 39066 LOC=01193 JONES RD 80 FT W/S NEW STREET X 381 FT BK BEG 921 FT S OF A POINT ON HIWAY 80 WHICH IS 3748 FT W ALONG HIWAY FROM E LINE NE 1/4 SW 1/4 SEC 28 IN SEC 29 T6 R4W	*HARPER CAROL A 4968-982 P O BOX 431 UTICA MISS 39175 LOC=13058 HIGHWAY 27 BEG 660 FT S OF NW COR NE 1/4 SE 1/4 SEC 9 T3 R4W E 137 FT S 223.2 FT TO HWY 27 NWLY ON HIGHWAY 186.5 FT N 137 FT TO POB	*HELEN SANDERS 4965-198 1285 CAYUGA RD UTICA MS 39175 LOC=01520 DEWEY NEWMAN RD BEG 1492.33 FT SLY SWLY & 383.72 FT E NE COR NW 1/4 SW 1/4 SEC 35 ELY 281.71 FT S 29.07 FT TO N/L ABANDONED RR SWLY 1621.82 FT TO E/L D NEWMAN RD N 250.15 FT ELY 835.10 FT NELY 444.12 FT TO POB IN SW 1/4 SEC 35 T4 R4 W	*HOWARD DARREN 4967-889-16 1042 LEE DAVIS CIRCLE UTICA MS 39175 LOC=00000 GRIFFIN RD BEG 251.49 FT W SE COR PARCEL FOUND IN DB 466 PG 339 N 350 FT W 217.8 FT S 350 FT E 21 7.8 FT TO POB IN SW 1/4 SEC 10 T13 R5E	*JACKSON TAMARA V 4967-809-9 2813 PASEO CANCUN WEST COVINA CA 91792 LOC=00000 NATHANIEL HILL RD BEG SE COR SE 1/4 SW 1/4 SEC 34 N 660 FT E 138.6 FT N 313.5 FT W 138.6 FT N 148.5 FT W 300.73 FT TO POB W 274.99 FT SELY 512.59 FT NELY ON RD 101.55 FT N 444.34 FT TO POB IN SW 1/4 SEC 34 T8 R3W	*JOHNSON CHARLIE W III 2970-801-1 118 ARBOR COVE CLINTON MS 39056 LOC=07939 CLINTON TINNIN RD LOT 1 THE REFUGE SUBN
*GRIFFIN MARVA & TALMADGE 4967-79-6 1193 JONES RD EDWARDS MS 39066 LOC=01193 JONES RD 80 FT W/S NEW STREET X 381 FT BK BEG 921 FT S OF A POINT ON HIWAY 80 WHICH IS 3748 FT W ALONG HIWAY FROM E LINE NE 1/4 SW 1/4 SEC 28 IN SEC 29 T6 R4W	*HARPER DELLA N 4968-191-10 109 ELIZABETH CIR VICKSBURG MS 39180 LOC=00000 CAYUGA RD BEG 109.9 FT N & 804.4 FT NWLY ALONG N/L UTICA-CAYUGA RD FROM SE COR SEC 27 T14 R5E CONTINUE ALONG RD 261.32 FT N 360.51 FT E 217 FT S 505.7 FT TO POB IN SE 1/4 SEC 27 T14 R5E	*HENDERSON VERONICA 4966-847-16 1668 LYONS RD BOLTON MS 39041 LOC=00000 LYONS RD 181.5 FT N & S X 264 FT E & W BEG 418 FT N & 313 FT E SW COR SE 1/4 NE 1/4 SEC 35 IN NE 1/4 SEC 35 T6 R3W	*HOWARD DARREN 4968-985 421 CURTIS RD UTICA MS 39175 LOC=00000 HIGHWAY 18 PARCEL 6 H H DAVIS SY AS SHOWNIN DB 127 PAGE 451 LESS .35 AC NE COR & LESS TO MYERS IN E 1/2 SE 1/4 SEC 9 T3 R4W	*JEFFERSON CAROLYN A 4966-74-26 P O BOX 484 EDWARDS MS 39066 LOC=00000 MT MORIAH RD BEG APPX 900 FT S & APPX 900 FT E NW COR SW 1/4 SEC 4 N 100.37 FT E 899.43 FT TO W/L MT MORIAH RD SLY 117.54 FT W 838 FT TO POB IN SW 1/4 SEC 4 T5 R4W	*JOHNSON DORIS 4965-809-14 P O BOX 493 BOLTON MS 39041 LOC=00000 RAYMOND BOLTON RD 99 FT E/S ROAD X 442 FT BACK BEG 773.5 FT NLY ALONG ROAD FROM SOUTH LINE SW 1/4 SW 1/4 SEC 2 T5 R3W
*GRIFFIN TALMADGE 4967-79-6 12250 I-20 EDWARDS MS 39066 LOC=01193 JONES RD 80 FT W/S NEW STREET X 381 FT BK BEG 921 FT S OF A POINT ON HIWAY 80 WHICH IS 3748 FT W ALONG HIWAY FROM E LINE NE 1/4 SW 1/4 SEC 28 IN SEC 29 T6 R4W	*HARPER IDA M 2966-434-5 540 SCHOOL CR JACKSON MS 39209 LOC=00000 W HIGHWAY 20 BEG NE COR SEC 22 T6 R2W S 119.5 FT W 1072.9 FT N 119.5 FT E 1069.8 FT TO POB IN NE 1/4 SEC 22 T6 R2W	*HENDERSON VERONICA ET AL 4966-847-16 P O BOX 266 BOLTON MS 39041 LOC=00000 LYONS RD 181.5 FT N & S X 264 FT E & W BEG 418 FT N & 313 FT E SW COR SE 1/4 NE 1/4 SEC 35 IN NE 1/4 SEC 35 T6 R3W	*HOWARD DARREN LESSEE 4968-861-6 1057 LEE DAVIS CIRCLE UTICA MS 39175 LOC=00000 CURTIS RD LOT 33-9 SEC 16 T3 R4W TOWN OF UTICA EXPIRES 8-9-2047	*JEFFERSON CARRIE 4970-357 602 CEMETERY RD EDWARDS MS 39066 LOC=00602 CEMETERY RD 1 AC S OF OLD EDWARDS & J RD & S OF HILL IN SE 1/4 NW 1/4 SEC 27 T6 R4W TOWN OF EDWARDS LESS 50 FT OFF E/S	*JOHNSON DORIS J EST 4967-814-3 1496 BENNIE HILL RD BOLTON MS 39041 LOC=01496 BENNIE HILL RD BEG SW COR SEC 34 T8 R3W N 577.5 FT E 1320 FT N 313.4 FT TO POB N 348.44 FT W 812.14 FT SWLY 448.36 FT E 1094.3 FT TO POB IN SW 1/4 SEC 34 T8 R3W
*GRIFFIN TALMADGE 4967-123 13675 OLD HIGHWAY 80 EDWARDS MS 39066 LOC=00000 LUSTER ST 12 AC S OF CORP LINE IN NE COR SE 1/4 NE 1/4 SEC 33 & IN S PT NW 1/4 NW 1/4 SEC 34 & .75 AC N PT W 1/2 NW 1/4 SEC 34 T6 R4W TOWN OF EDWARDS LESS TO BURKS	*HARPER JANICE 2966-434-5 540 SCHOOL CR JACKSON MS 39209 LOC=00000 W HIGHWAY 20 BEG NE COR SEC 22 T6 R2W S 119.5 FT W 1072.9 FT N 119.5 FT E 1069.8 FT TO POB IN NE 1/4 SEC 22 T6 R2W	*HENDRIX LEROY J 4970-339-1 723 CEMETERY RD EDWARDS MS 39066 LOC=00000 CEMETERY RD BEG INT N/L RAILROAD & E/L SE 1/4 SEC 27 N 636.18 FT W 1298.16 FT TO POB N 111.85 FT WLY 115.93 FT SLY 97.89 FT ELY ON N/L CEMETERY RD 130.05 FT TO POB IN E 1/2 SEC 27 T6 R4W TOWN OF EDWARDS	*HOWARD KARL 4968-630 318 W MAIN ST UTICA MS 39175 LOC=00000 DEPOT ST LOTS 54 & 55 POWELL DUDLEY SY TOWN OF UTICA	*JEFFERSON QUINTIN 4966-74-26 105 EDWARDS DR EDWARDS MS 39066 LOC=00000 MT MORIAH RD BEG APPX 900 FT S & APPX 900 FT E NW COR SW 1/4 SEC 4 N 100.37 FT E 899.43 FT TO W/L MT MORIAH RD SLY 117.54 FT W 838 FT TO POB IN SW 1/4 SEC 4 T5 R4W	*JOHNSON EUGENE JR 4966-728 3814 JFK BLVD JACKSON MS 39213-2407 LOC=00000 W HIGHWAY 20 681 FT E/S THAT PT E 1/2 S OF R R AS DESCRIBED IN DB 109 PAGE 227 SEC 19 T6 R3W
*GRIFFIN TALMADGE 4970-176 13675 OLD HIGHWAY 80 EDWARDS MS 39066 LOC=00000 LUSTER ST 13.63 AC N OF CORP LINE IN SE COR NE 1/4 NE 1/4 SEC 33 & IN S PT NW 1/4 NW 1/4 SEC 34 & .75 AC N PT W 1/2 NW 1/4 SEC 34 T6 R4W TOWN OF EDWARDS LESS TO BURKS	*HARPER LAKESHA 4968-191-10 109 ELIZABETH CIR VICKSBURG MS 39180 LOC=00000 CAYUGA RD BEG 109.9 FT N & 804.4 FT NWLY ALONG N/L UTICA-CAYUGA RD FROM SE COR SEC 27 T14 R5E CONTINUE ALONG RD 261.32 FT N 360.51 FT E 217 FT S 505.7 FT TO POB IN SE 1/4 SEC 27 T14 R5E	*HENDRIX MARILYN K 4970-339-1 723 CEMETERY RD EDWARDS MS 39066 LOC=00000 CEMETERY RD BEG INT N/L RAILROAD & E/L SE 1/4 SEC 27 N 636.18 FT W 1298.16 FT TO POB N 111.85 FT WLY 115.93 FT SLY 97.89 FT ELY ON N/L CEMETERY RD 130.05 FT TO POB IN E 1/2 SEC 27 T6 R4W TOWN OF EDWARDS	*HOWARD KARL 4968-632-1 318 W MAIN ST UTICA MS 39175 LOC=00000 DEPOT ST LOT 56 POWELL DUDLEY SY TOWN OF UTICA	*JEFFERSON TYRONDA D 4966-74-26 PO BOX 484 EDWARDS MS 39066 LOC=00000 MT MORIAH RD BEG APPX 900 FT S & APPX 900 FT E NW COR SW 1/4 SEC 4 N 100.37 FT E 899.43 FT TO W/L MT MORIAH RD SLY 117.54 FT W 838 FT TO POB IN SW 1/4 SEC 4 T5 R4W	*JOHNSON LILLIAN 4966-990-8 C/O CLAY E SIMPSON JR 3500 EUDORA STREET DENVER CO 80207 LOC=00000 HIGHWAY 22 166 FT E & W X 264 FT N & S BEG 1056 FT N & 1492 FT E SW COR NW 1/4 SEC 23 T6 R4W
*GRIFFIN TALMADGE L 4967-1-2 13675 OLD HWY 80 EDWARDS MS 39066 LOC=13565 OLD HIGHWAY 80 BEG SW COR SE 1/4 SEC 24 N 2826.74 FT NELY ON S/L I-20 953.01 FT SLY 1581.54 FT SWLY 34 2.06 FT SELY ALONG CREEK 1095.24 FT SLY 505.87 FT NWLY 1513.88 FT TO POB IN E 1/2 SEC 24 T6 R4W LESS TO NEILSEN	*HARPER MYRA 2966-434-5 540 SCHOOL CR JACKSON MS 39209 LOC=00000 W HIGHWAY 20 BEG NE COR SEC 22 T6 R2W S 119.5 FT W 1072.9 FT N 119.5 FT E 1069.8 FT TO POB IN NE 1/4 SEC 22 T6 R2W	*HERRING ELLA M 4966-964-2 1754 HIGHWAY 22 EDWARDS MISS 39066 LOC=01754 HIGHWAY 22 9 AC IN E 1/2 E 1/2 SEC 22 T6 R4W BEING THAT PORTION ALLOTTED TO WILLIE HERRING IN CAUSE NO 4699 LESS TO INDIV	*HOWELL CAREY B 4968-11-1 1940 YOUNGTON RD VICKSBURG MS 39180 LOC=00000 PAUL GALLOWES RD 330 FT N & S X 330 FT E & W BEG SW COR N 1/2 LOT 2 SEC 33 T13R5E	*JENKINS ANNIE 4965-377-2 3478 SNAKE CREEK RD RAYMOND MS 39154 LOC=03592 SNAKE CREEK RD 1 AC AS DESC IN DB 416-485 IN SEC 14 T5 R2W	*JOHNSON LUCY M & 4964-172-4 C/O CHARLESTON SPENCER P O BOX 1543 RAYMOND MS 39154 LOC=00000 MOSES RD 208.75 FT N & S X 208.75 FT E & W BEG AT SE COR SE 1/4 NE 1/4 NW 1/4 SEC 8 T4 R2W AS DESC IN DB 256 PG 516
*GRIFFIN TALMADGE LEE JR 4968-347-2 12250 I-20 WEST EDWARDS MS 39066 LOC=00000 NEWMAN RD BEG 1282.5 FT N SE COR SW 1/4 SEC 24 T15 R5E N 276.1 FT NWLY 622.5 FT TO S/L RD SWLY 921 FT SELY 793.6 FT TO POB LESS TO CANNADA E/S	*HARRIS BIRDIA MAE 4965-162 219 E 122ND ST LOS ANGELES CA 90061 LOC=00000 CAYUGA RD APPROX 150 FT S/S RD X APPROX 2400 FT BK ON W/S IN SEC 32 T4 R4W & SEC 6 T3 R4W	*HICKMAN MINNIE JEWEL ATKINSON 4967-445-1 2297 LYONS RD BOLTON MS 39041 LOC=03947 COX FERRY RD BEG 802.2 FT E SW COR SEC 2 NWLY 441.3 FT NELY 488.8 FT SELY 450 FT SWLY 228 FT SELY 208 FT SWLY 208 FT NWLY ON RD 208 FT TO POB IN SW 1/4 SW 1/4 SEC 2 & NW 1/4 NW 1/4 SEC 11 T7 R3W	*HUBBARD ELLIS M 2966-576-1 5821 TURNER ST JACKSON MS 39209 LOC=01203 HUBB RD BEG NE COR SE 1/4 SW 1/4 SEC 34 T6 R2W SLY ON NORRELL RD 172.4 FT WLY 600 FT TO POB THIS PARCEL SLY 209 FT ELY 209 FT NLY 209 FT WLY 209 FT TO POB	*JENKINS ANNIE D 4965-377-4 3592 SNAKE CREEK RD RAYMONS MS 39154 LOC=00000 SNAKE CREEK RD BEG 1461.3 FT E & 356.45 FT SWLY NW COR SW 1/4 SW 1/4 NW 1/4 SEC 14 E 411.36 FT TO W/L SNAKE CREEK RD SLY ON RD APPROX 116 FT TO POB SLY ON RD APPROX 34 FT WLY 208.7 FT SLY 208.7 FT WLY 77.3 FT NLY 224.32 FT ELY 405.88 FT TO POB IN NW 1/4 SEC 14 T5 R2W	*JOHNSTON CHARLIE W III 2970-801-1 7939 CLINTON TINNIN RD CLINTON MS 39056 LOC=07939 CLINTON TINNIN RD LOT 1 THE REFUGE SUBN
*GRIGSBY HENRY & LULA 4963-495-2 5281 MORRISON RD UTICA MS 39175 LOC=05281 MORRISON RD BEG SW COR NE 1/4 SW 1/4 SEC 18 N 207.77 FT E 80.96 FT N 50.71 FT TO S/L MORRISON RD ELY ON RD 175 FT SELY 260.62 FT W 860.58 FT TO POB IN SW 1/4 SEC 18 T3 R3W HOMESTEAD CHARGEBACK FOR TAX YEAR 2014	*HARRIS EDNA 4970-162-3 107 CARTER LN EDWARDS MS 39066 LOC=00107 CARTER LN BEG NE COR JOHN A WASHINGTON LOT E 60 FT S 107 FT TO N/S ALLEY W ON ALLEY 60 FT N 107 FT TO POB TOWN OF EDWARDS	*HILL ROSE M 4965-834 5554 HIGHWAY 467 EDWARDS MS 39066 LOC=00000 HIGHWAY 467 BEG INT N/L HWY 467 & W/L SW 1/4 SE 1/4 SEC 5 T5 R3W N 2545 FT E 1035.2 FT SLY 2938.4 FT TO RD NWLY ALONG RD TO POB	*HUBBARD NATHANIAL A 2966-576-1 6586 ABRAHAM LINCOLN DR JACKSON MS 39213 LOC=01203 HUBB RD BEG NE COR SE 1/4 SW 1/4 SEC 34 T6 R2W SLY ON NORRELL RD 172.4 FT WLY 600 FT TO POB THIS PARCEL SLY 209 FT ELY 209 FT NLY 209 FT WLY 209 FT TO POB	*JENKINS ANNIE S 4965-377-4 3592 SNAKE CREEK RD RAYMOND MS 39154 LOC=00000 SNAKE CREEK RD BEG 1461.3 FT E & 356.45 FT SWLY NW COR SW 1/4 SW 1/4 NW 1/4 SEC 14 E 411.36 FT TO W/L SNAKE CREEK RD SLY ON RD APPROX 116 FT TO POB SLY ON RD APPROX 34 FT WLY 208.7 FT SLY 208.7 FT WLY 77.3 FT NLY 224.32 FT ELY 405.88 FT TO POB IN NW 1/4 SEC 14 T5 R2W	*JONES CHARLOTTE F 4970-298 419 VICKSBURG ST EDWARDS MS 39066 LOC=00419 VICKSBURG ST THE ROSS WASHINGTON HOMESTEAD LOT IN TOWN OF EDWARDS PART N 1/2 SW 1/4 SEC 28 T6 R4W BEG EDWARDS & VBG RD AT NW COR ANNA WILSON LOT W ON RD 70 YDS TO ALLEY S ALONG ALLEY 70 YDS E 70 YDS N 70 YDS TO POB
*HARE ROBERT E 4967-562-11 1440 JOHN WARREN RD BOLTON MS 39041 LOC=00000 JOHN WARREN RD BEG 37.67 FT W NE COR SE 1/4 SW 1/4 SEC 22 W TO E/L JOHN WARREN RD NLY ON RD 6.39 FT ELY 229.65 FT NELY 58.4 FT S 50 FT TO POB IN SW 1/4 SEC 22 T7 R3W	*HARRIS EDNA 4970-162-5 107 CARTER LN EDWARDS MS 39066 LOC=00000 CARTER LN BEG NE COR EDNA HARRIS LOT E ALONG LEWIS WASHINGTONS N LINE 60 FT S 107 FT W 60 FT TO SE COR EDNA HARRIS LOT N 107 FT TO POB TOWN OF EDWARDS	*HILL SCOTT O 4972-578 1215 WESTWAY DR UTICA MS 39175 LOC=01215 WESTWAY DR LOT 3 TRACEWAY ACRES PT 1 REVISED	*HUDSON PATRICIA 4972-891-12 P O BOX 597 RAYMOND MS 39154 LOC=00000 DRESDEN PL LOT 12 LAKE SPLENDOR PT 2	*JIMERSON GEORGIA H 4965-310-7 P O BOX 341 RAYMOND MS 39154 LOC=02185 CLINTON RAYMOND RD BEG 1671.2 FT E & 1184.4 FT SWLY ALONG CLINTON-RAYMOND RD FROM NW COR SEC 10 T5 R2W SWLY ALONG RD 80 FT E 133.7 FT NELY 80 FT W 133.7 FT TO POB	*JONES SYLVESTER 4970-298 419 VICKSBURG ST EDWARDS MS 39066 LOC=00419 VICKSBURG ST THE ROSS WASHINGTON HOMESTEAD LOT IN TOWN OF EDWARDS PART N 1/2 SW 1/4 SEC 28 T6 R4W BEG EDWARDS & VBG RD AT NW COR ANNA WILSON LOT W ON RD 70 YDS TO ALLEY S ALONG ALLEY 70 YDS E 70 YDS N 70 YDS TO POB
*HARKINS THOMAS M JR 2980-208-589 PO BOX 2785 RIDGELAND MS 39158 LOC=00000 OAK MEADOW DR TRI W/S LOT 68 BEING FRONT COMMON CORNER LOT 32 OAK MEADOW PT 2 & LOT 68 PT 3A S 127 FT NWLY 123.95 FT TO S/L OAK MEADOW DR NWLY ALONG DR 15.14 FT TO POB CITY OF CLINTON	*HARRIS WILLIAM B EST 4968-11-1 8002 HIGHWAY 27 UTICA MS 39175 LOC=00000 PAUL GALLOWES RD 330 FT N & S X 330 FT E & W BEG SW COR N 1/2 LOT 2 SEC 33 T13R5E	*HOPKINS DARILYN P SMITH 2966-515-3 2888 S NORRELL RD BOLTON MS 39041 LOC=00000 S NORRELL RD BEG 214.98 FT N SE COR SW 1/4 SEC 27 W 541.72 FT N 451.89 FT E 539.01 FT S 445.34 FT TO POB IN SE 1/4 SW 1/4 SEC 27 T6 R2W	*IRVING FELISHA L 4966-135-13 1980 BELKNAP RD EDWARDS MS 39066 LOC=00000 BELKNAP RD 125 FT N/S BELKNAP RD X 348.57 FT BK BEG INT N/L RD & W/L NE 1/4 SEC 23 IN NE 1/4 SEC 23 T5 R4W	*JACKSON CASH & CARRY LLC 2965-252-24 BROWNSVILLE RD E ON JACKSON ST 40	*JONES WILLAMENA 4966-923 2995 CHAMPION HILL RD EDWARDS MS 39066 LOC=00000 HIGHWAY 22 1 AC FRTRNG 1110 FT S/S HWY 22 IN SEC 13 T6 R4W AS DESCRIBED IN DB 188 PAGE 251
*HARKINS THOMAS M JR 2980-208-589 5352 EXECUTIVE PLACE STE 7 JACKSON MS 39206 LOC=00000 OAK MEADOW DR TRI W/S LOT 68 BEING FRONT COMMON CORNER LOT 32 OAK MEADOW PT 2 & LOT 68 PT 3A S	*HART CHERYLE 4972-346 139 PATRICIA COVE RAYMOND MS 39154 LOC=00139 PATRICIA CV LOT 7 TRANQUIL PINES REVISED	*HOPKINS DARILYN P SMITH 2966-517-24 2888 S NORRELL RD BOLTON MS 39041 LOC=00000 ST THOMAS RD BEG 2248.84 FT W & 42.4 FT S NE COR SEC 28 W 195.58 FT S 1150.31 FT E 195.58 FT N 115 0.31 FT TO POB IN NE 1/4 SEC 28 T6 R2W	*JACKSON CASH & CARRY LLC 2965-252-24 BROWNSVILLE RD E ON JACKSON ST 40	*KALOM T MITCHELL 4967-457 PO BOX 527 BILOXI MS 39533 LOC=00000 COX FERRY RD	

***** *****

24 MIXON SUBN PART 1 TOWN OF UTICA		LOC=01072 SMITH DR 75 FT N/S R R X 75 FT E/S HANKINS RD IN SE 1/4 NE 1/4 SEC 30 T5 R2W		1 FT NWLY 1892.4 FT E 1982.7 FT TO POB LESS 660 FT X 2567.4 FT E/S		GROVE RD SLY ON RD 50 FT W 2730.1 FT S 1100.3 FT TO POB IN NE 1/4 SEC 30 & NW 1/4 SEC 29 T3 R2W		W 537 FT N 1168.2 FT ELY 3257 FT TO W/L DRY GROVE RD SLY ON RD 50 FT W 2730.1 FT S 1100.3 FT TO POB IN NE 1/4 SEC 30 & NW 1/4 SEC 29 T3 R2W		OF LEARNED	
***** *NELSON RICKY DONNELL 4968-915-47 1324 MORRISON RD UTICA MS 39175 LOC=00500 MIXON ST LOT 24 MIXON SUBN PART 1 TOWN OF UTICA		***** *OWENS SAMUEL 4965-844-1 1074 SMITH DR RAYMOND MS 39154 LOC=00000 HIGHWAY 467 PARCEL NO 1 OF THE SHED ANDERSON ESTATE AS PER PLAT IN DB 252 PG 619 SEC 6 T5 R3W LESS TO HWY		***** *PICKETT CHARLES 4963-313-4 1340 BEASLEY DR TERRY MS 39170 LOC=00000 DRY GROVE RD BEG 1982.7 FT W NW COR NE 1/4 SE 1/4 SEC 30 T3 R2W SELY ALONG CREEK 2157.8 FT SWLY 1026.7 FT WLY 150 FT NWLY 2826.4 FT ELY 213.8 FT TO POB IN E 1/2 SW 1/4 & W 1/2 SE 1/4 SEC 30 T3 R2W		***** *PICKETT DWAYNE 4963-330-2 2639 DRY GROVE RD CRYSTAL SPRINGS MS 39059 LOC=00000 DRY GROVE RD BEG 426.2 FT W SW COR NW 1/4 SEC 29 W 537 FT N 1168.2 FT ELY 3257 FT TO W/L DRY GROVE RD SLY ON RD 50 FT W 2730.1 FT S 1100.3 FT TO POB IN NE 1/4 SEC 30 & NW 1/4 SEC 29 T3 R2W		***** *PICKETT GEORGE W 2967-238-4 2579 JOHNSON LINE RD BOLTON MS 39041 LOC=00000 JOHNSON LINE RD 330 FT N & S X 1320 FT E & W BEG 330 FT N OF SW COR NW 1/4 SEC 6 T7 R2W LESS THAT PT E OF RD		***** *QUINTARA TAYLOR 4966-761-28 621 EDWARDS COVE JACKSON MS 39212 LOC=00000 LYONS RD 165 FT E/S LYONS RD X 264 FT BK BEG 246 FT NLY ALONG RD FROM NW COR MARY BATEMON PROPERTY SEC 26 T6 R3W AS PER DB 250 PG 51	
***** *NELSON RODERICK TERRELL 4968-915-47 500 MIXON ST UTICA MS 39175 LOC=00500 MIXON ST LOT 24 MIXON SUBN PART 1 TOWN OF UTICA		***** *OWENS SHAWONDA D 4965-691 1074 SMITH DR RAYMOND MS 39154 LOC=01072 SMITH DR 75 FT N/S R R X 75 FT E/S HANKINS RD IN SE 1/4 NE 1/4 SEC 30 T5 R2W		***** *PICKETT CHARLES 4963-313-4 2639 DRY GROVE RD CRYSTAL SPRINGS MS 39059 LOC=00000 DRY GROVE RD BEG 1982.7 FT W NW COR NE 1/4 SE 1/4 SEC 30 T3 R2W SELY ALONG CREEK 2157.8 FT SWLY 1026.7 FT WLY 150 FT NWLY 2826.4 FT ELY 213.8 FT TO POB IN E 1/2 SW 1/4 & W 1/2 SE 1/4 SEC 30 T3 R2W		***** *PICKETT DWAYNE & TRACY 4963-210 4039 DRY GROVE RD TERRY MS 39071 LOC=04039 DRY GROVE RD BEG SW COR SE 1/4 NE 1/4 SEC 19 T3 R2W N 20 FT TO N/L TANK RD E ALONG RD 673 FT N 1273.53 FT ELY 445 FT TO POB N 529.54 FT E 1497.97 FT TO W/L DRY GROVE RD SLY ALONG RD 565.47 FT W 1797.44 FT TO POB IN NE 1/4 SEC 19 & NW 1/4 SEC 20 T3 R2W		***** *PICKETT MARIE W 4963-313-2 2643 DRY GROVE RD CRYSTAL SPRINGS MS 39059 LOC=00000 DRY GROVE RD BEG NW COR NE 1/4 SE 1/4 SEC 30 T3 R2W E 1390.3 FT S 2567.4 FT WLY 2501.9 FT NLY 1292. 1 FT NWLY 1892.4 FT E 1982.7 FT TO POB LESS 660 FT X 2567.4 FT E/S		***** *RANDALL BETTY L 4965-430 1321 RAYMOND BOLTON RD RAYMOND MS 39154 LOC=01321 RAYMOND BOLTON RD 135 FT S/S BOLTON RD X 195 FT N & S W OF MASHBURN IN SE 1/4 SE 1/4 SEC 18 T5 R2W	
***** *NELSON STANLEY 4966-924-6 3280 GOAT HILL RD EDWARDS MS 39066 LOC=00000 HIGHWAY 22 BEG NE COR NE 1/4 SE 1/4 SEC 14 T6 R4W S 1081.67 FT TO N/L HWY 22 W ON HWY 12.34 FT N 19.41 FT W 258.29 FT TO POB N 363 FT E 120 FT S 363 FT W 120 FT TO POB IN NE 1/4 SE 1/4 SEC 14 T6 R4W		***** *PAGE BOBBIE 4964-719-13 301 W NORTHSIDE DR APT 305 CLINTON MS 39056 LOC=00000 WORRELL RD BEG NE COR SEC 27 S 1060.85 FT W 2625.49 FT S 264 FT W 1102.5 FT TO POB W 204.65 FT S 1317. 31 FT TO N/L WORRELL RD E 203.01 FT N 1315.82 FT TO POB IN NW 1/4 SEC 27 T4R3W		***** *PICKETT CHARLES 4963-313-5 1340 BEASLEY DR TERRY MS 39170 LOC=00000 DRY GROVE RD BEG 2196.5 FT WLY & 1823.4 FT SELY NW COR NE 1/4 SE 1/4 SEC 30 T3 R2W SELY 1003 FT W 511.7 FT N 382.3 FT NWLY 642.7 FT ELY 346.4 FT TO POB IN S 1/2 S 1/2 SEC 30 T3 R2W		***** *PICKETT DWAYNE & TRACY 4963-210 2639 DRY GROVE RD CRYSTAL SPRINGS MS 39059 LOC=04039 DRY GROVE RD BEG SW COR SE 1/4 NE 1/4 SEC 19 T3 R2W N 20 FT TO N/L TANK RD E ALONG RD 673 FT N 1273.53 FT ELY 445 FT TO POB N 529.54 FT E 1497.97 FT TO W/L DRY GROVE RD SLY ALONG RD 565.47 FT W 1797.44 FT TO POB IN NE 1/4 SEC 19 & NW 1/4 SEC 20 T3 R2W		***** *PICKETT SWAYNE & TRACY 4963-210-1 2639 DRY GROVE RD CRYSTAL SPRINGS MS 39059 LOC=00000 TANK RD BEG SW COR SE 1/4 NE 1/4 SEC 19 T3 R2W N 20 FT TO N/L TANK RD E ALONG RD 673 FT N 1273.53 FT ELY 445 FT TO POB N 529.54 FT E 1497.97 FT TO W/L DRY GROVE RD SLY ALONG RD 565.47 FT W 1797.44 FT TO POB IN NE 1/4 SEC 19 & NW 1/4 SEC 20 T3 R2W		***** *RATLIFF CHRISTOPHER 4964-410-3 4551 PARSONS RD RAYMOND MS 39154 LOC=00000 PARSONS RD BEG 101.31 FT N NW COR LOT 30 REGENCY ESTATES N 88.78 FT TO S/L PARSONS RD WLY 319.28 FT ELY 310.59 FT TO POB IN NW 1/4 SEC 35 T4 R2W	
***** *NELSON WILLIE 4968-915-47 500 MIXON ST UTICA MS 39175 LOC=00500 MIXON ST LOT 24 MIXON SUBN PART 1 TOWN OF UTICA		***** *PAIGE CHRISTOPHER L 4963-437-2 603 CHESTNUT ST JACKSON MS 39204 LOC=03833 CHAPEL HILL RD 120 FT S/S NEW CHAPEL HILL RD X 80 FT BK BEG 308 FT ELY ALONG RD FROM I H BUFORDS CORNER IN E 1/2 SW 1/4 SEC 9 T3 R3W		***** *PICKETT CHARLES 4963-330-2 1340 BEASLEY DR TERRY MS 39170 LOC=00000 DRY GROVE RD BEG 426.2 FT W SW COR NW 1/4 SEC 29 W 537 FT N 1168.2 FT ELY 3257 FT TO W/L DRY GROVE RD SLY ON RD 50 FT W 2730.1 FT S 1100.3 FT TO POB IN NE 1/4 SEC 30 & NW 1/4 SEC 29 T3 R2W		***** *PICKETT DWAYNE & TRACY 4963-210 2643 DRY GROVE RD CRYSTAL SPRINGS MS 39059 LOC=04039 DRY GROVE RD BEG SW COR SE 1/4 NE 1/4 SEC 19 T3 R2W N 20 FT TO N/L TANK RD E ALONG RD 673 FT N 1273.53 FT ELY 445 FT TO POB N 529.54 FT E 1497.97 FT TO W/L DRY GROVE RD SLY ALONG RD 565.47 FT W 1797.44 FT TO POB IN NE 1/4 SEC 19 & NW 1/4 SEC 20 T3 R2W		***** *PICKETT TRACY 4963-210-1 2643 DRY GROVE RD CRYSTAL SPRINGS MS 39071 LOC=04039 DRY GROVE RD BEG SW COR SE 1/4 NE 1/4 SEC 19 T3 R2W N 20 FT TO N/L TANK RD E ALONG RD 673 FT N 1273.53 FT ELY 445 FT TO POB N 529.54 FT E 1497.97 FT TO W/L DRY GROVE RD SLY ALONG RD 565.47 FT W 1797.44 FT TO POB IN NE 1/4 SEC 19 & NW 1/4 SEC 20 T3 R2W		***** *REDD DELEANE 4963-215-1 8734 S PRAIRIE CHICAGO ILL 60619 LOC=00000 SECTION RD 330.1 FT N & S X 264 FT E & W BEG 407.7 FT E NW COR NW 1/4 NE 1/4 SEC 21 T3 R2W	
***** *NEWELL SANDO 4967-903 88 RING ROAD VICKSBURG MS 39180 LOC=03906 DUKE RD 647.5 FT N/S DUKE RD X 358.9 FT BK ON W/S AS PER PLAT IN DB 250 PG 312 IN E 1/2 E 1/2 N OF RD SEC 11 T13 R5E LESS 1 AC TO HUBBARD & LESS TO PONCE		***** *PAIGE CHRISTOPHER L 4963-437-4 603 CHESTNUT JACKSON MS 39204 LOC=00000 CHAPEL HILL RD BEG NE COR LAND SOLD TO RUBY LEE PAGE ON 3 15 71 SWLY 80 FT SELY 68 FT NELY 80 FT TO OLLIE CASTONS CORNER NWLY ON ROAD 68 FT TO POB IN SEC 9 T3 R3W		***** *PICKETT CHARLES & MARIE W 4963-313-2 2639 DRY GROVE RD CRYSTAL SPRINGS MS 39059 LOC=00000 DRY GROVE RD BEG NW COR NE 1/4 SE 1/4 SEC 30 T3 R2W E 1390.3 FT S 2567.4 FT WLY 2501.9 FT NLY 1292. 1 FT NWLY 1892.4 FT E 1982.7 FT TO POB LESS 660 FT X 2567.4 FT E/S		***** *PICKETT DWAYNE & TRACY 4963-210-1 2643 DRY GROVE RD CRYSTAL SPRINGS MS 39059 LOC=04039 DRY GROVE RD BEG SW COR SE 1/4 NE 1/4 SEC 19 T3 R2W N 20 FT TO N/L TANK RD E ALONG RD 673 FT N 1273.53 FT ELY 445 FT TO POB N 529.54 FT E 1497.97 FT TO W/L DRY GROVE RD SLY ALONG RD 565.47 FT W 1797.44 FT TO POB IN NE 1/4 SEC 19 & NW 1/4 SEC 20 T3 R2W		***** *PICKETT TRACY 4963-210-1 311 MAPLE COVE JACKSON MS 39272 LOC=00000 TANK RD BEG SW COR SE 1/4 NE 1/4 SEC 19 T3 R2W N 20 FT TO N/L TANK RD E ALONG RD 673 FT N 1273.53 FT ELY 445 FT TO POB N 529.54 FT E 1497.97 FT TO W/L DRY GROVE RD SLY ALONG RD 565.47 FT W 1797.44 FT TO POB IN NE 1/4 SEC 19 & NW 1/4 SEC 20 T3 R2W		***** *REED CHANCE 4971-144 2800 REEDTOWN RD UTICA MS 39175 LOC=00000 ROSS RD LOT 40 SPANISH MOSS LAKES PLAT 2	
***** *NICHOLS BETTIE R EST 2982-67 106 LOVETT DR CLINTON MS 39056 LOC=00106 LOVETT DR LOT 18 NORTHSIDE ESTATES PT 1 CITY OF CLINTON		***** *PAULK KATHLEEN N 4969-949 302 ROYAL ST EDWARDS MS 39066 LOC=00302 ROYAL ST BEG SE COR LOT 1 W 277.2 FT N 70 FT E 140 FT N 80 FT E 140 FT TO W LINE ROYAL ST S ON W LINE ROYAL ST TO POB SQUARE 4 SOUTH TOWN OF EDWARDS		***** *PICKETT CHARLES & MARIE W 4963-313-2 2639 DRY GROVE RD CRYSTAL SPRINGS MS 39059-8872 LOC=00000 DRY GROVE RD BEG 2196.5 FT WLY & 1823.4 FT SELY NW COR NE 1/4 SE 1/4 SEC 30 T3 R2W SELY 1003 FT W 511.7 FT N 382.3 FT NWLY 642.7 FT ELY 346.4 FT TO POB IN S 1/2 S 1/2 SEC 30 T3 R2W		***** *PICKETT DWAYNE & TRACY 4963-210-1 2643 DRY GROVE RD CRYSTAL SPRINGS MS 39059 LOC=04039 DRY GROVE RD BEG SW COR SE 1/4 NE 1/4 SEC 19 T3 R2W N 20 FT TO N/L TANK RD E ALONG RD 673 FT N 1273.53 FT ELY 445 FT TO POB N 529.54 FT E 1497.97 FT TO W/L DRY GROVE RD SLY ALONG RD 565.47 FT W 1797.44 FT TO POB IN NE 1/4 SEC 19 & NW 1/4 SEC 20 T3 R2W		***** *PICKETT TRACY 4963-210-1 311 MAPLE COVE JACKSON MS 39272 LOC=00000 TANK RD BEG SW COR SE 1/4 NE 1/4 SEC 19 T3 R2W N 20 FT TO N/L TANK RD E ALONG RD 673 FT N 1273.53 FT ELY 445 FT TO POB N 529.54 FT E 1497.97 FT TO W/L DRY GROVE RD SLY ALONG RD 565.47 FT W 1797.44 FT TO POB IN NE 1/4 SEC 19 & NW 1/4 SEC 20 T3 R2W		***** *REED JERRY R 4971-212 1175 AMERICAN PACIFIC DR STE G HENDERSON NV 89074 LOC=00000 ROSS RD LOT 101 SPANISH MOSS LAKES PLAT 5	
***** *NOEL BOBBIE J EST 4967-445-6 C/O RICKY NOEL 2840 ATTALA RD 3033 KOSCUSKO MS 39090 LOC=00000 NOEL CV BEG NW COR SEC 11 T7 R3W E 802.2 FT S 26.7 FT S 45 DEG 45 MIN E ALONG N/S COX FERRY RD 208.75 FT TO POB THIS PARCEL N 30 DEG 10 MIN E 104.37 FT N 45 DEG 45 MIN W 208.75 FT S 30 DEG 10 MIN W 104.37 FT S 45 DEG 45 MIN E 208.75 FT TO POB AS DESC IN DB 250 PG 39		***** *NOEL BOBBIE J EST 4967-445-6 C/O RICKY NOEL 2840 ATTALA RD 3033 KOSCUSKO MS 39090 LOC=00000 NOEL CV BEG NW COR SEC 11 T7 R3W E 802.2 FT S 26.7 FT S 45 DEG 45 MIN E ALONG N/S COX FERRY RD 208.75 FT TO POB THIS PARCEL N 30 DEG 10 MIN E 104.37 FT N 45 DEG 45 MIN W 208.75 FT S 30 DEG 10 MIN W 104.37 FT S 45 DEG 45 MIN E 208.75 FT TO POB AS DESC IN DB 250 PG 39		***** *PICKETT CHARLES & MARIE W 4963-313-2 2639 DRY GROVE RD CRYSTAL SPRINGS MS 39059-8872 LOC=00000 DRY GROVE RD BEG 2196.5 FT WLY & 1823.4 FT SELY NW COR NE 1/4 SE 1/4 SEC 30 T3 R2W SELY 1003 FT W 511.7 FT N 382.3 FT NWLY 642.7 FT ELY 346.4 FT TO POB IN S 1/2 S 1/2 SEC 30 T3 R2W		***** *PICKETT DWAYNE & TRACY 4963-210-1 2643 DRY GROVE RD CRYSTAL SPRINGS MS 39059 LOC=04039 DRY GROVE RD BEG SW COR SE 1/4 NE 1/4 SEC 19 T3 R2W N 20 FT TO N/L TANK RD E ALONG RD 673 FT N 1273.53 FT ELY 445 FT TO POB N 529.54 FT E 1497.97 FT TO W/L DRY GROVE RD SLY ALONG RD 565.47 FT W 1797.44 FT TO POB IN NE 1/4 SEC 19 & NW 1/4 SEC 20 T3 R2W		***** *PICKETT TRACY 4963-210-1 311 MAPLE COVE JACKSON MS 39272 LOC=00000 TANK RD BEG SW COR SE 1/4 NE 1/4 SEC 19 T3 R2W N 20 FT TO N/L TANK RD E ALONG RD 673 FT N 1273.53 FT ELY 445 FT TO POB N 529.54 FT E 1497.97 FT TO W/L DRY GROVE RD SLY ALONG RD 565.47 FT W 1797.44 FT TO POB IN NE 1/4 SEC 19 & NW 1/4 SEC 20 T3 R2W		***** *REED JERRY R 4971-212 1175 AMERICAN PACIFIC DR STE G HENDERSON NV 89074 LOC=00000 ROSS RD LOT 101 SPANISH MOSS LAKES PLAT 5	
***** *OBANNON CLEVELAND 4972-70 4100 OLD ADAMS STATION RD EDWARDS MS 39066 LOC=00000 OLD ADAMS STATION RD LOT 1 O'BANNON SUBN		***** *PENDLETON PHYLLIS 4972-637 4414 KIMBELL RD TERRY MS 39170 LOC=00000 PINEDALE RD LOT 16 PINEDALE SUBN PART 2		***** *PICKETT CHARLES A SR 4963-313-4 2643 DRY GROVE RD CRYSTAL SPRINGS MS 39059-8872 LOC=00000 DRY GROVE RD BEG 1982.7 FT W NW COR NE 1/4 SE 1/4 SEC 30 T3 R2W SELY ALONG CREEK 2157.8 FT SWLY 1026.7 FT WLY 150 FT NWLY 2826.4 FT ELY 213.8 FT TO POB IN E 1/2 SW 1/4 & W 1/2 SE 1/4 SEC 30 T3 R2W		***** *PICKETT DWAYNE & TRACY 4963-210-1 2643 DRY GROVE RD CRYSTAL SPRINGS MS 39059 LOC=00000 TANK RD BEG SW COR SE 1/4 NE 1/4 SEC 19 T3 R2W N 20 FT TO N/L TANK RD E ALONG RD 673 FT N 1273.53 FT ELY 445 FT TO POB N 529.54 FT E 1497.97 FT TO W/L DRY GROVE RD SLY ALONG RD 565.47 FT W 1797.44 FT TO POB IN NE 1/4 SEC 19 & NW 1/4 SEC 20 T3 R2W		***** *PICKETT TRACY 4963-210-1 3			

CLINTON MS 39056 LOC=03947 COX FERRY RD BEG 802.2 FT E SW COR SEC 2 NWLY 441.3 FT NELY 488.8 FT SELY 450 FT SWLY 228 FT SELY 208 FT SWLY 208 FT NWLY ON RD 208 FT TO POB IN SW 1/4 SW 1/4 SEC 2 & NW 1/4 NW 1/4 SEC 11 T7 R3W		***** *ROSS KATHERINE E 4968-432 1200 BUSH BOTTOM RD EDWARDS MS 39066 LOC=00000 CANADA CROSS RD THAT PT W 1/2 NW 1/4 S OF RAYMOND & BALDWINS FERRY RD SEC 35 T15 R5E LESS TO INDIV SEC 11	
***** *ROBINSON DORIS 4968-915-75 P O BOX 476 UTICA MS 39175 LOC=00503 KING ST LOT 38 MIXON SUBN PART 1 TOWN OF UTICA		***** *ROSS STEPHANIE D 4968-924-2 434 WHITE OAK UTICA MS 39175 LOC=00000 WHITE OAK ST .6 AC BEG APPROX 1830 FT N & 550 FT W SE COR SEC 17 T3 R4W TOWN ON UTICA	
***** *ROBINSON DORIS 4968-915-75 503 KING ST UTICA MS 39175 LOC=00503 KING ST LOT 38 MIXON SUBN PART 1 TOWN OF UTICA		***** *ROZELL ENTERPRIZE INC 4969- 874-1 1066 ROZELL PRIVATE DR EDWARDS MS 39066 LOC=00000 ROZELL DR BEG INT W/L SEC 23 T6 R4W & N/L I-20 NELY ON N/L I-20 321.87 FT NLY 70 FT TO POB NLY 70 FT	
***** *ROBINSON FLORA LESSEE 4968- 858-7 2610 WEST POTOMAC CHICAGO IL 60622 LOC=00000 HIGHWAY 18 105 FT W/S RD X 400 FT BK BEG SE COR LOT 30 IN SW 1/4 SEC 16 T3 R4W TOWN OF UTICA EXPIRES 08-11-2044		***** *SADDLER REGINALD C 2967-253 104 RIDGE RD BOLTON MS 39041 LOC=00000 N DAVIS RD BEG SE COR NE 1/4 SEC 8 W 398.36 FT TO C/L CREEK NLY ALONG CREEK 1387.49 FT TO S/L DAVIS RD SELY ALONG RD 523.97 FT SWLY 1245.48 FT TO POB IN NE 1/4 SEC 8 & NW 1/4 SEC 9 T7 R2W LESS TO MCGLUMPHY & LESS TO SMITH	
***** *ROBINSON JOHNNIE MAE 4968- 809 126 NORTHVIEW ST UTICA MS 39175 LOC=00000 NORTHVIEW ST 115 FT E/S BOX FACTORY ST X 200 FT E & W BEG 181.2 FT S OF VALLEY ST IN LOT 46 DABNEY SY TOWN OF UTICA		***** *SADDLER REGINALD C & TAMMY D 2967-253 417 LAKEFIELD DR PEARL MS 39208 LOC=00000 N DAVIS RD BEG SE COR NE 1/4 SEC 8 W 398.36 FT TO C/L CREEK NLY ALONG CREEK 1387.49 FT TO S/L DAVIS RD SELY ALONG RD 523.97 FT SWLY 1245.48 FT TO POB IN NE 1/4 SEC 8 & NW 1/4 SEC 9 T7 R2W LESS TO MCGLUMPHY & LESS TO SMITH	
***** *ROBINSON LAVARN 4968-915-75 P O BOX 476 UTICA MS 39175 LOC=00503 KING ST LOT 38 MIXON SUBN PART 1 TOWN OF UTICA		***** *SHERIFF TIMOTHY 2982-145 3025 MEADOW FOREST DR JACKSON MS 39212 LOC=00110 LARADO DR LOT 58 NORTHSIDE ESTATES PT 2 CITY OF CLINTON	
***** *ROBINSON MARY L 4969-657 P O BOX 599 BOLTON MS 39041 LOC=00112 RAILROAD ST 170 FT N/S DEPOT ST X 225 FT BK IN BLK 1 BOLTON SY TOWN OF BOLTON		***** *SIMMONS F S JR ET UX EST 4965-810 C/O ADRIENNE MCCANN 9043 S OGLESBY AVE CHICAGO IL 60617 LOC=00000 HOUSTON RD S 1/2 NW 1/4 NE 1/4 SEC 2 T5 R3W LESS 8 ACRES SHOWN ON PLAT IN DB 243 PAGE 181 & LESS 2 AC TO DANIELS & LEE & LESS 1 AC TO GEO BODY & LESS 1 AC TO GREEN	
***** *ROBINSON OSCAR B 4969-934 909 N GREGORY URBANA IL 61801 LOC=00000 PINE ST 48 FT FRING ON PINE ST X 92 FTON S/S BEG 150 FT N OF SW COR LOT 16 IN LOTS 17 & 18 SQUARE 2 SOUTH TOWN OF EDWARDS		***** *SANDERS CARCENIA R 4965-162 5441 OAK DR CHARLOTTE NC 28216 LOC=00000 CAYUGA RD APPROX 150 FT S/S RD X APPROX 2400 FT BK ON W/S IN SEC 32 T4 R4W & SEC 6 T3 R4W	
***** *ROBINSON RUTH T EST 4969-688 P O BOX 123 BOLTON MS 39041 LOC=00000 BOLTON BROWNSVILLE 34 FT W/S BROWNSVILLE RD X 98 FT BK AS DESCRIBED IN DB 109 PAGE 439 IN LOTS 1 & 2 BLK 5 BOLTON SY TOWN OF BOLTON		***** *SANDERS HELEN 4965-198 1520 D NEWMAN RD UTICA MS 39175 LOC=01520 DEWEY NEWMAN RD BEG 1492.33 FT SWLY & 383.72 FT E NE COR NW 1/4 SW 1/4 SEC 35 ELY 281.71 FT S 29.07 FT TO N/L ABANDONED RR SWLY 1621.82 FT TO E/L D NEWMAN RD N 250.15 FT ELY 835.10 FT NELY 444.12 FT TO POB IN SW 1/4 SEC 35 T4 R4 W	
***** *ROOSEVELT COLEMAN JR 4968- 915-35 304 MIXON ST UTICA MS 39175 LOC=00304 MIXON ST LOT 18 MIXON SUBN PART 1 TOWN OF UTICA		***** *SANDERS MAE R 2970-791 P O BOX 363 BOLTON MS 39041 LOC=00000 OUTLOOK DR LOT 90 WESTVIEW SUBN PART 2 A	
***** *ROOSEVELT GREENLEE 4963- 346-2 2145 HALEY RD TERRY MS 39170 LOC=00000 HALEY RD BEG 402 FT E & 95.8 FT S NW COR SE 1/4 SEC 35 S 241.57 FT E 402 FT N 267.18 FT WLY ON S/L HALEY RD 402.8 FT TO POB IN SE 1/4 SEC 35 T3 R2W		***** *SCOTT EDWARD E 4965-607 1137 PALESTINE RD RAYMOND MS 39154 LOC=00000 PALESTINE RD 70 FT W/S RAYMOND & PALESTINE RD X 70 FT E & W IN SE 1/4 NE 1/4 SEC 29 T5 R2W AS DESCRIBED IN DB 175 PAGE 258	
***** *ROSE M HILL 4965-834 P O BOX 496 RAYMOND MS 39154 LOC=00000 HIGHWAY 467 BEG INT N/L HWY 467 & W/L SW 1/4 SE 1/4 SEC 5 T5 R3W N 2545 FT E 1035.2 FT SLY 2938.4 FT TO RD NWLY ALONG RD TO POB		***** *SEATON TERRY W 4964-192-6 128 ROLLING HILLS DR RAYMOND MS 39154 LOC=00128 ROLLING HILLS DR BEG 58.26 FT SELY FROM SW COR LOT 11 ROLLING HILLS RUN SUBN ELY 1377.07 FT SLY 743.25 FT NWLY 1523.25 FT TO E/L ROLLING HILLS DR NLY 623.5 FT TO POB IN NE 1/4 SEC 10 T4 R2W	
***** *ROSETTA DAVIS 4969-597-1 114 JACKSON ST BOLTON MS 39041 LOC=00000 JACKSON ST BEG 131.5 FT E ON JACKSON ST FROM IN T BROWNSVILLE RD E ON JACKSON ST 40 FT SLY 40 FT WLY 40 FT NLY 40 FT TO POB IN SE 1/4 NWLY 1/4 SEC 24 T6 R3W TOWN OF BOLTON		***** *SELMON HELEN J 4965-184-14 5501 HWY 80 W APT 158 JACKSON MS 39209 LOC=00000 ERNIE MARTIN RD BEG INT MID-SEC LINE SEC 33 T4 R4W & W/L RD SLY 1680.97 FT TO POB NWLY 430.77 FT NELY 100 FT SELY 420.01 FT SWLY 102 FT TO POB	
***** *ROSS DORIS 4965-176 219 EAST STREET UTICA MS 39175 LOC=10402 HIGHWAY 27 8.6 AC SE COR SE 1/4 NW 1/4 SEC 32 T4 R4W		***** *SHAWANA BUTLER 4964-909-9 1800 OLD HWY 3 EDWARDS MS 39066 LOC=01800 OLD HIGHWAY 3 BEG INT E/L SEC 7 & N/L OLD HWY 3 NWLY ALONG HWY 363.74 FT NELY 199.76 FT SELY 237.73 FT SLY 267.39 FT WLY 115.5 FT SLY 54.22 FT TO POB IN NE 1/4 SEC 7 & NW 1/4 SEC 8 T4 R4W	
***** *ROSS DORIS ET AL 4965-176 P O BOX 442 UTICA MS 39175 LOC=10402 HIGHWAY 27 8.6 AC SE COR SE 1/4 NW 1/4 SEC 32 T4 R4W		***** *SHEATH EARLINE W ET AL 2967- 752-2 C/O ROBERT BOLTON 1159 JOE JOHNSON RD BOLTON MS 39041 LOC=00000 E COX FERRY RD BEG 868.7 FT S & 1333.8 FT W NE COR SEC	
***** *ROSS KATHERINE 4972-593 1200 BUSH BOTTOM RD EDWARDS MS 39066 LOC=01104 WESTWAY DR LOT 18 TRACEWAY ACRES PT 1 REVISED		***** *SINGLETON JACQUELINE D 4966- 504-13 2965 S NORRELL RD BOLTON MS 39041 LOC=00000 NORRELL RD BEG 815.64 FT N & 1776.57 FT E SW COR SEC 27 W APPX 450 FT TO POB W APPX 1050 FT S 151.06 FT E APPX 1050 FT N TO POB IN SW 1/4 SEC 27 T6 R2W	
***** *SINGLETON JACQUELINE D ET AL 4966-504-13 4749 DARIUS DR JACKSON MS 39209 LOC=00000 NORRELL RD BEG 815.64 FT N & 1776.57 FT E SW COR SEC 27 W APPX 450 FT TO POB W APPX 1050 FT S 151.06 FT E APPX 1050 FT N TO POB IN SW 1/4 SEC 27 T6 R2W		***** *SINGLETON PATRICE 4966-504-13 2964 S NORRELL RD BOLTON MS 39041 LOC=00000 NORRELL RD BEG 815.64 FT N & 1776.57 FT E SW COR SEC 27 W APPX 450 FT TO POB W APPX 1050 FT S 151.06 FT E APPX 1050 FT N TO POB IN SW 1/4 SEC 27 T6 R2W	
***** *SINGLETON STEPHANIE 4966- 504-13 731 BUENA VISTA AVE JACKSON MS 39209 LOC=00000 NORRELL RD BEG 815.64 FT N & 1776.57 FT E SW COR SEC 27 W APPX 450 FT TO POB W APPX 1050 FT S 151.06 FT E APPX 1050 FT N TO POB IN SW 1/4 SEC 27 T6 R2W		***** *SMITH ANTHONY B 2982-170 4430 ROBINSON RD JACKSON MS 39209 LOC=00105 VALE CIR LOT 83 NORTHSIDE ESTATES PT 2 CITY OF CLINTON	
***** *SMITH ANTHONY B 2982-171 4430 ROBINSON RD JACKSON MS 39209 LOC=00107 VALE CIR LOT 84 NORTHSIDE ESTATES PT 2 CITY OF CLINTON		***** *SMITH DION WILSON 2966-515-3 1620 WASHINGTON ST BSMT EVANSTON IL 60202 LOC=00000 S NORRELL RD BEG 214.98 FT N SE COR SW 1/4 SEC 27 W 541.72 FT N 451.89 FT E 539.01 FT S 445.34 FT TO POB IN SE 1/4 SW 1/4 SEC 27 T6 R2W	
***** *SMITH DION WILSON 4966-517-24 1620 WASHINGTON ST BSMT EVANSTON IL 60202 LOC=00000 ST THOMAS RD BEG 2248.84 FT W & 42.4 FT S NE COR SEC 28 W 195.58 FT S 1150.31 FT E 195.58 FT N 115 0.31 FT TO POB IN NE 1/4 SEC 28 T6 R2W		***** *SMITH DION WILSON 4966-517-35 1620 WASHINGTON ST BSMT EVANSTON IL 60202 LOC=00000 ST THOMAS RD BEG 2248.84 FT W & 42.4 FT S NE COR SEC 28 W 195.58 FT S 1150.31 FT E 195.58 FT N 115 0.31 FT TO POB IN NE 1/4 SEC 28 T6 R2W	
***** *SMITH FEED & SUPPLY COMPANY LESSEE 4968-867 P O BOX 27 UTICA MS 39175 LOC=00391 HIGHWAY 18 PARCEL 39J SEC 16 T3 R4W TOWN OF UTICA AS PER PLAT BOOK 2 PAGE 13 EXP 11-07-2047		***** *SMITH GREGORY S ET AL 4966- 517-24 2150 MEAGAN DR BYRAM MS 39272 LOC=00000 ST THOMAS RD BEG 2248.84 FT W & 42.4 FT S NE COR SEC 28 W 195.58 FT S 1150.31 FT E 195.58 FT N 115 0.31 FT TO POB IN NE 1/4 SEC 28 T6 R2W	
***** *SMITH GREGORY S ET AL 4966- 517-35 2150 MEAGAN DR BYRAM MS 39272 LOC=00000 ST THOMAS RD BEG 2248.84 FT W & 42.4 FT S NE COR SEC 28 W 195.58 FT S 1150.31 FT E 195.58 FT N 115 0.31 FT TO POB IN NE 1/4 SEC 28 T6 R2W		***** *SMITH GREGORY S ET AL 4966- 517-35 2150 MEAGAN DR BYRAM MS 39272 LOC=00000 ST THOMAS RD BEG 2248.84 FT W & 42.4 FT S NE COR SEC 28 W 195.58 FT S 1150.31 FT E 195.58 FT N 115 0.31 FT TO POB IN NE 1/4 SEC 28 T6 R2W	
***** *SMITH JASMINE M ET AL 4963- 551-5 4801 AUTUMN WOODS DR UNIT #302 JACKSON MS 39206 LOC=07222 CHAPEL HILL RD 210 FT N/S CHAPEL HILL RD X 226.2 FT BK BEG 111 FT NWLY ALONG RD FROM INT E/L NW 1/4 SE 1/4 & N/L RD SEC 23 T3 R3W		***** *SMITH MILDRED A 2970-790 89 OUTLOOK DR BOLTON MS 39041 LOC=00089 OUTLOOK DR LOT 89 WESTVIEW SUBN PART 2 A	
***** *SMITH MILDRED A EST 2970-790 89 OUTLOOK DR BOLTON MS 39041 LOC=00089 OUTLOOK DR LOT 89 WESTVIEW SUBN PART 2 A		***** *SMITH MILDRED A 2970-790 89 OUTLOOK DR BOLTON MS 39041 LOC=00089 OUTLOOK DR LOT 89 WESTVIEW SUBN PART 2 A	
***** *SMITH ROGER D 4971-269 13200 W NEWBERRY RD S-104 NEWBERRY FL 32669 LOC=00000 LAKE SHORE DR LOT 156 SPANISH MOSS LAKES PLAT 6		***** *SMITH T J ET AL 4968-234 C/O CURTIS SMITH 3964 JOHNSON ST GARY IN 46408 LOC=00000 JR HARPER RD NE 1/4 SE 1/4 SEC 33 T14 R5E	
***** *SMITH T J ET AL 4969-126 C/O CURTIS SMITH		***** *SNOW EXCELL EST 4969-153-2 2620 OLD HWY 3 EDWARDS MS 39066 LOC=02620 OLD HIGHWAY 3 BEG N/S OLD HIWAY 3 AT SE COR EUGENE SNOW 23 ACRE TRACT AS DESC IN DB 171 PAGE 284 WLY ON HIWAY 209 FT N TO N/L SEC 7 E 205.23 FT S TO POB IN NW1/4 SEC 7 T4 R4W & BEING PT LOT 5 SUNNYBROOK STOCK FARM LESS TO SN OW	
***** *STAMPS ALVIN F 4965-193-3 1210 HOLBROOK CIRCLE JACKSON MS 39206 LOC=01451 DEWEY NEWMAN RD BEG 153.3 FT S & 25 FT W NE COR SE 1/4 SE 1/4 SEC 34 T4 R4W S 168.02 FT W 261.63 FT N 167.2 9 FT E 260.6 FT TO POB		***** *STAMPS ALVIN F 4966-710-11 1210 HOLBROOK CIRCLE JACKSON MS 39206 LOC=04809 HIGHWAY 22 BEG SE COR NW 1/4 SEC 18 T6 R3W W 2043 FT N 1085 FT TO S/L HWY 22 NELY ALONG HWY 701 FT TO POB THIS PARCEL THENCE CONT ALONG HWY 239.5 FT SELY 182 FT SWLY 239.4 FT NWLY 187.3 FT TO POB	
***** *STAMPS DELORES 4965-193-3 1210 HOLBROOK CR JACKSON MS 39206 LOC=01451 DEWEY NEWMAN RD BEG 153.3 FT S & 25 FT W NE COR SE 1/4 SE 1/4 SEC 34 T4 R4W S 168.02 FT W 261.63 FT N 167.2 9 FT E 260.6 FT TO POB		***** *STAMPS DELORES 4965-193-3 4878 DELBRIDGE COURT E OIVE BRANCH MS 38654 LOC=01451 DEWEY NEWMAN RD BEG 153.3 FT S & 25 FT W NE COR SE 1/4 SE 1/4 SEC 34 T4 R4W S 168.02 FT W 261.63 FT N 167.2 9 FT E 260.6 FT TO POB	
***** *STAMPS JASON 4965-193-3 1210 HOLBROOK CR JACKSON MS 39206 LOC=01451 DEWEY NEWMAN RD BEG 153.3 FT S & 25 FT W NE COR SE 1/4 SE 1/4 SEC 34 T4 R4W S 168.02 FT W 261.63 FT N 167.2 9 FT E 260.6 FT TO POB		***** *STAMPS JASON 4965-193-3 1210 HOLBROOK CR JACKSON MS 39206 LOC=01451 DEWEY NEWMAN RD BEG 153.3 FT S & 25 FT W NE COR SE 1/4 SE 1/4 SEC 34 T4 R4W S 168.02 FT W 261.63 FT N 167.2 9 FT E 260.6 FT TO POB	
***** *STAMPS OTIS 4964-223-27 2159 OWENS RD TERRY MS 39170 LOC=02159 OWENS RD BEG NW COR DEED 424 PG 591 WLY 450.18 FT S 575.32 FT TO POB ELY 400.16 FT S 225 FT W 400.16 FT N 225 FT TO POB IN SE 1/4 SEC 13 T4 R2W		***** *STAMPS OTIS 4964-223-27 2159 OWENS RD TERRY MS 39170 LOC=02159 OWENS RD BEG NW COR DEED 424 PG 591 WLY 450.18 FT S 575.32 FT TO POB ELY 400.16 FT S 225 FT W 400.16 FT N 225 FT TO POB IN SE 1/4 SEC 13 T4 R2W	
***** *STAMPS TIFFANY N 4966-710-11 1210 HOLBROOK CIR JACKSON MS 39206 LOC=04809 HIGHWAY 22 BEG SE COR NW 1/4 SEC 18 T6 R3W W 2043 FT N 1085 FT TO S			

TERRY MS 39170 LOC=00000 MIDWAY RD 1.25 AC IN SE 1/4 SEC 14 T3 R2W AS DESC IN DB 212 PG 233 ***** *TAYLOR LEROY & DAISY B EST 4966-761-28 C/O QUINTARA TAYLOR P O BOX 500 BOLTON MS 39041 LOC=00000 LYONS RD 165 FT E/S LYONS RD X 264 FT BK BEG 246 FT NLY ALONG RD FROM NW COR MARY BATEMON PROPERTY SEC 26 T6 R3W AS PER DB 250 PG 51 ***** *TAYLOR QUINTARA 4966-761-28 100 L C TURNER CIR # 29 BOLTON MS 39041 LOC=00000 LYONS RD 165 FT E/S LYONS RD X 264 FT BK BEG 246 FT NLY ALONG RD FROM NW COR MARY BATEMON PROPERTY SEC 26 T6 R3W AS PER DB 250 PG 51 ***** *TAYLOR THOMAS 4967-626-31 2501 RIVER OAKS BLVD #11C JACKSON MS 39211 LOC=00000 BOLTON BROWNSVILLE BEG 628 FT N & 280 FT E SW COR SE 1/4 NE 1/4 SEC 36 T7 R3W S 118 FT W 100 FT N 126 FT ELY TO POB IN SE 1/4 NE 1/4 SEC 36 T7 R3W ***** *TAYLOR THOMAS 4967-626-32 2501 RIVER OAKS BLVD #11C JACKSON MS 39211 LOC=00000 BOLTON BROWNSVILLE BEG 574 FT N & 400 FT E SW COR SE 1/4 NE 1/4 SEC 36 T7 R3W S 64 FT W 120 FT N 118 FT SELY TO POB IN SE 1/4 NE 1/4 SEC 36 T7 R3W ***** *TAYLOR VICTORIA 4967-165 PO BOX 13414 JACKSON MS 39246 LOC=00000 MT MORIAH RD 210 FT N & S X 210 FT E & W BEG 410 FT E OF CENTER SEC 33 T6 R4W LESS .4 AC W/S TO TAYLOR ***** *TAYLOR VICTORIA 4967-165-2 PO BOX 13414 JACKSON MS 39246 LOC=00000 MT MORIAH RD BEG 410 FT E OF CENTER SEC 33 T6 R4W N 210 FT E 75.3 FT S 219 FT WLY 75.1 FT TO POB IN SW 1/4 NE 1/4 SEC 33 T6 R4W ***** *TEMPLE GEORGE & JAN 4964-669-9 3459 PARDUE RD RAYMOND MS 39154 LOC=03459 PARDUE RD BEG 155.72 FT W INT S/L PARDUE RD & W/L SEC 22 SLY 227.2 FT W 162.25 FT N 225.98 FT E 145 FT TO POB IN NE 1/4 SEC 21 T4 R3W ***** *TERESA COOK 4964-812-10 1818 S ROSE ST STUTTGART AR 72160 LOC=00000 LEBANON PINEGROVE RD BEG 110 FT SWLY INT W/L LEBANON PINEGROVE RD & N/L WASHINGTON DR SWLY 140 FT NWLY 312 FT NELY 140 FT SELY 312 FT TO POB IN SE 1/4 SEC 35 & SW 1/4 SEC 36 T4 R3W AS PER DB 600 PG 11 ***** *TERWILLIGER RONALD L & SUE B 4964-343-4 5171 MYERS RD TERRY MS 39170 LOC=05171 MYERS RD BEG INT NW COR NE 1/4 NE 1/4 SEC 27 T4N R2W & S/S MYERS RD THENCE EAST 82.2 FT S 234 FT W 248.15 FT E & 62 FTN 72 DEG 36 MIN W 244.9 FT E 363.31 FT & 103.95 FT TO POB ***** *THOMAS JONATHAN C 4966-517-39 3881 GOOD HOPE RD EDWARDS MS 39066 LOC=00000 ST THOMAS RD BEG 886.68 FT W & 785.27 FT N SE COR NE 1/4 SE 1/4 SEC 28 T6 R2W SELY 111.08 FT NW LY 639.58 FT TO S/L ST THOMAS RD NELY 144.65 FT SELY 690.86 FT SWLY 147.78 FT TO POB IN SE 1/4 SEC 28 T6 R2W LESS TO ST THOMAS WATER ASSOC INC ***** *THOMAS LAKETIA M 4967-562-8 1475 JOHN WARREN RD BOLTON MS 39041 LOC=01475 JOHN WARREN RD BEG 371.4 FT W SE COR NE 1/4 SW 1/4 SEC 22 NLY ON JOHN WARREN RD 200 FT W 435.6 FT SLY 200 FT E 435.6 FT TO POB IN SW 1/4 SEC 22 T7 R3W ***** *THOMAS RACHAEL 4966-504-15 3129 S NORRELL RD BOLTON MS 39041 LOC=00000 NORRELL RD BEG SW COR SEC 27 N 1518.78 FT E 667.26 FT SWLY 399.41 FT TO POB SWLY 79.45 FT WLY 185.56 FT N 260 FT ELY 257.15 FT S 220.91 FT TO POB IN SW 1/4 SEC 27 T6 R2W ***** *THOMPSON CORTEZ JR 4968-915-23 508 KING ST UTICA MS 39175 LOC=00508 KING ST LOT 12 MIXON SUBN PART 1 TOWN OF UTICA ***** *THOMPSON ELIZA 4967-79-50 1548 HORDGE LANE EDWARDS MS 39066 LOC=01548 HODGE LN BEG INTERSECTION HWY 80 & MID SEC LINE SEC 29 T6N R4W SELY ALONG HWY 1383.2 FT SELY 1031.5 FT WLY 17.9 FT SWLY 350 FT WLY 150 FT SLY 30.6 FT TO S ROW OF HORDGE LN ELY ALNG HORDGE LN 560 FT TO POB SLY 195.5 FT E 70 FT NLY 196 FT WLY 70 FT TO POB AKA LOT 27 JOE FI	ELDS SUBN PT 3-B ***** *THOMPSON FRANK 4966-715-2 6119 PINE CREEK CROSSING GRAND BLANC MICHIGAN 48439 LOC=00000 W HIGHWAY 20 PARCEL NO 3 OF MICHAEL THOMPSON ESTATE PTN AS PER SURVEY IN DB 243 PAGE 204 SEC 18 T6 R3W ***** *THOMPSON JEANETTE G 4968-915-23 302 MIXON ST UTICA MS 39175 LOC=00508 KING ST LOT 12 MIXON SUBN PART 1 TOWN OF UTICA ***** *THOMPSON VIRGIL & SALLIE EST 4963-128 C/O FRED THOMPSON 430 W 100 ST CHICAGO ILL 60628 LOC=00000 MIDWAY RD SE 1/4 SW 1/4 LESS 1 AC SE COR & THAT PT SW 1/4 SE 1/4 W OF RAYMOND & CRYSTAL SPRINGS RD SEC 14 T3 R2W LESS TO INDIVIDUALS ***** *THORNTON CURTIS L EST 4964-336-17 1105 BRIDGERS DR RAYMOND MS 39212 LOC=01105 BRIDGERS DR BEG 676.5 FT N & 1785.6 FT E SW COR SEC 26 T4 R2W N 373.73 FT ELY 334.32 FT S 412.84 FT W 332 FT TO POB ***** *THORNTON SAMUEL E 4965-526-12 6107 LEMON THYME DR ALEXANDRIA VA 22310 LOC=00000 MCFARLAND RD BEG SW COR NW 1/4 SEC 25 N 668.7 FT NELY ON MCFARLAND RD 850.91 FT NLY 154 FT ELY 183 FT TO POB NLY 154 FT NELY 50 FT SLY 154 FT SWLY 50 FT TO POB IN W 1/2 NW 1/4 SEC 25 T5 R2W ***** *THORNTON SAMUEL E & 4965-526-5 6107 LEMON THYME DR ALEXANDRIA VA 22310 LOC=01752 MCFARLAND RD BEG SW COR NW 1/4 SEC 25 T5 R2W N 668.7 FT NELY ON MCFARLAND ROAD 850.91 FT TO POB NLY 154 FT ELY 233 FT SLY 154 FT WLY 233 FT TO POB IN W 1/2 NW 1/4 SEC 25 T5 R2W ***** *THORNTON THORNTON L 4964-336-17 1105 BRIDGERS DR RAYMOND MS 39154 LOC=01105 BRIDGERS DR BEG 676.5 FT N & 1785.6 FT E SW COR SEC 26 T4 R2W N 373.73 FT ELY 334.32 FT S 412.84 FT W 332 FT TO POB ***** *TILLMAN PERRY 2966-581-22 1136 GRAHAM TILLMAN RD BOLTON MS 39041 LOC=00000 WHITE SINGLETON RD 132 FT N & S X 330 FT E & W BEG 330 FT W SE COR NE 1/4 NE 1/4 SEC 34 T6 R2W ***** *TILLMAN PERRY D 2966-581-2 1136 GRAHAM TILLMAN RD BOLTON MS 39041 LOC=01136 GRAHAM TILLMAN RD 70 FT N & S X 310 FT E & W BEG 152.7 FT N OF SW COR NE 1/4 NE 1/4 SEC 34 T6 R2W ***** *TONY G THOMAS 4964-817-4 438 PINE RIDGE RD JACKSON MS 39206 LOC=00000 GONIA RD BEG 1998.80 FT W NE COR SW 1/4 SW 1/4 SEC 36 S 563.78 FT WLY 672.92 FT S 22.21 FT W 646.82 FT N 618.6 FT E 1315.51 FT TO POB IN SE 1/4 SEC 35 T4 R3W ***** *TORY DENZEL 4965-927-8 C/O MARY TORY 6587 LEARNED RD EDWARDS MS 39066 LOC=02642 MILITARY RD BEG 1200.7 FT N & 30 FT E OF S W COR NW 1/4 SEC 19 T5 R3W N 208.7 FT E 208.7 FT S 20 8.7 FT W 208.7 FT TO POB AS PER PLAT IN DB 219 PAGE 416 ***** *TOWN OF UTICA 4968-957 P O BOX 335 UTICA MS 39175 LOC=00000 DEPOT ST 140 FT N & S X 150 FT E & W BEG S/L PARCEL DESC IN DB 65-454 & 100 FT E & W EXTENDING SWLY 4140 FT IN SE 1/4 NE 1/4 & SE 1/4 SEC 17 & NW 1/4 NE 1/4 SEC 20 T3 R4W TOWN OF UTICA ***** *TRAVELSTEAD ALAN W 4963-235-9 18199 MIDWAY RD TERRY MS 39170 LOC=18199 MIDWAY RD BEG 5697.93 FT SELY INT W/L MIDWAY RD & S/L TANK RD SLY ALONG MIDWAY RD 686.46 FT W 562.97 FT TO C/L CREEK NLY ALONG CREEK 661.35 FT ELY 914.25 FT TO POB IN SW 1/4 SEC 24 T3 R2W LESS .9 AC TO CUMMINGS ***** *TURNER DEBORAH A 4969-155-14 6348 HWY 27 UTICA MS 39175 LOC=06348 HIGHWAY 27 BEG S LINE LOT 6 SUNNYBROOK STOCK FARMS & E ROW MISS STATE HWY 27 RUN NWLY ALONG RD 491 FT NELY 417 FT TO POB THENCE NLY ALONG RD 378 FT SWLY 215 FT SELY 303 FT TO POB AS DESC IN DB 250 PG 32 IN SEC 7 T4 R4W ***** *TURNER REELLA T 4972-409 1148 CEMETERY RD EDWARDS MS 39066	LOC=01148 CEMETERY RD LOT 10 OPEN MEADOWS ***** *TYLER ROBERT L 4965-380 3093 SNAKE CREEK ROAD RAYMOND MS 39154 LOC=03093 SNAKE CREEK RD 208.7 FT E & W X 417.2 FT N & S BEG 208.7 FT S OF GRAVEL RD W/S SEC 14 T5 R2W ***** *TYLER STEVIE 4970-405 203 LUSTER ST EDWARDS MS 39066 LOC=00203 LUSTER ST 181 FT E/S LUSTER ST X 194 FT N/S ALLEY S OF SUTTLE EST & W OF SIZER IN NW 1/4 NW 1/4 AS DESCRIBED IN DB 101 PAGE 489 SEC 34 T6 R4W TOWN OF EDWARDS ***** *UPTON TAMMY L 4965-998-16 1920 BILL DOWNING ROAD RAYMOND MS 39154 LOC=01920 BILL DOWNING RD BEG NE COR SE 1/4 SEC 29 WLY 879.96 FT S 577.49 FT WLY 419.79 FT S 21.01 FT TO POB SLY ALONG BILL DOWNING RD 150 FT ELY 580.69 FT NLY 150 FT WLY 580.69 FT TO POB IN SE 1/4 SEC 29 T5 R3W ***** *VAIL EDGAR A II 2967-197-2 1373 KENNEBREW RD JACKSON MS 39209 LOC=01373 KENNEBREW RD PARCEL 2 W E CHAPMAN EST PTN AS PER DB 261 PG 89 ***** *VANBROCKLIN MARY J 4972-450 227 FOREST VIEW DR RAYMOND MS 39154 LOC=00227 FOREST VIEW DR LOT 11 FOREST VIEW ESTATES ***** *VANDERBILT MORTGAGE & FINANCE INC 2967-442-15 500 ALCOA TRAIL MARYVILLE TN 37804 LOC=00000 FRANK HALL RD BEG 660 FT E SW COR NE 1/4 SEC 2 N 1294.9 FT E 330 FT TO E/L THOMAS COX RD SLY ALONG RD 370 FT TO POB E 330 FT S 150 FT W 330 FT TO RD NLY ALONG RD 150 FT TO POB IN SW 1/4 NE 1/4 SEC 2 T7 R3W ***** *VANDERBILT MTG & FINANCE INC 2967-442-15 P O BOX 9800 MARYVILLE TENNESSEE 37802 LOC=00000 FRANK HALL RD BEG 660 FT E SW COR NE 1/4 SEC 2 N 1294.9 FT E 330 FT TO E/L THOMAS COX RD SLY ALONG RD 370 FT TO POB E 330 FT S 150 FT W 330 FT TO RD NLY ALONG RD 150 FT TO POB IN SW 1/4 NE 1/4 SEC 2 T7 R3W ***** *VERONICA HENDERSON 4966-847-13 P O BOX 266 BOLTON MS 39041 LOC=00000 LYONS RD SW 1/4 SE 1/4 NE 1/4 LESS 3 AC SW COR SEC 35 T6 R3W & LESS TO INDV ***** *VERONICA HENDERSON 4966-847-13 1668 LYONS RD BOLTON MS 39041 LOC=00000 LYONS RD SW 1/4 SE 1/4 NE 1/4 LESS 3 AC SW COR SEC 35 T6 R3W & LESS TO INDV ***** *WADLEY CHARLIE 4969-738 5228 N CHAPEL HILL RD EDWARDS MS 39066 LOC=00000 JOHN DAVIS DR N 77 FT E & 1/2 E 1/2 LOT 5 BEING 44 FT E & W X 77 FT N & S BLK 1 MCKEE SUBN TOWN OF BOLTON ***** *WALLACE ALLISON EST 4970-344 P O BOX 505 EDWARDS MS 39066 LOC=00000 WALLACE DR 1.65 AC SW 1/4 NE 1/4 N OF DAVIS & E OF ASKEW RD SEC 27 T6 R4W TOWN OF EDWARDS LESS 40 FT S/S ***** *WALLACE J H ET AL 4970-357 C/O WILLIE JEAN BYRD P O BOX 68905 JACKSON MS 39286 LOC=00602 CEMETERY RD 1 AC S OF OLD EDWARDS & J RD & S OF HILL IN SE 1/4 NW 1/4 SEC 27 T6 R4W TOWN OF EDWARDS LESS 50 FT OFF E/S ***** *WALLACE LUTHER 4970-357 602 CEMETERY RD EDWARDS MS 39066 LOC=00602 CEMETERY RD 1 AC S OF OLD EDWARDS & J RD & S OF HILL IN SE 1/4 NW 1/4 SEC 27 T6 R4W TOWN OF EDWARDS LESS 50 FT OFF E/S ***** *WALLEY MARVIN E 4971-953 126 JODEAN RD RAYMOND MS 39154 LOC=00126 JODEAN DR LOT 17 SEVEN SPRINGS ESTATES *****	*WALTER NANCY C 4964-97-2 9835 SPRINGRIDGE RD TERRY MS 39170 LOC=00000 MIDWAY RD 417.5 FT N & S X 417.5 FT E & W BEG 495 FT S INT E/L MIDWAY RD & N/L NW 1/4 SE 1/4 SEC 2 IN SE 1/4 SEC 2 T4 R2W ***** *WARD ANTONIQUES S 4969-596-2 214 LINGLEWOOD BRYAM MS 39272 LOC=00000 JACKSON ST BEG INT C/L JACKSON ST & CHURCH ST SWLY ON JACKSON ST 161 FT SELY 25 FT TO POB SWLY ON S/L ST 40 FT SELY 79.19 FT NELY 35 FT NWLY 79 FT TO POB IN NE 1/4 SEC 24 T6 R3W BEING PT LOT 3 SQ 3 DAMERON SY TOWN OF BOL TON ***** *WARD CARRIE 4970-357 602 CEMETERY RD EDWARDS MS 39066 LOC=00602 CEMETERY RD 1 AC S OF OLD EDWARDS & J RD & S OF HILL IN SE 1/4 NW 1/4 SEC 27 T6 R4W TOWN OF EDWARDS LESS 50 FT OFF E/S ***** *WARD LENIOR 4965-595 2216 HILL AVE JACKSON MS 39204 LOC=00000 PALESTINE RD 50 FT E/S RAYMOND & CRYSTAL SPRINGS RD X 150 FT E & W BEG 682 FT S OF SIVLEY ADDN IN NE 1/4 SEC 29 T5 R2W ***** *WARD MAJOR EST 4965-595 2216 HILL AVE JACKSON MS 39204 LOC=00000 PALESTINE RD 50 FT E/S RAYMOND & CRYSTAL SPRINGS RD X 150 FT E & W BEG 682 FT S OF SIVLEY ADDN IN NE 1/4 SEC 29 T5 R2W ***** *WASHINGTON ALBERT 4963-372-3 C/O CHARLIE WASHINGTON P O BOX 2362 PORTAGE IN 46368 LOC=00000 LEBANON PINEGROVE RD BEG 243.6 FT N OF SE COR NW 1/4 SW 1/4 SEC 1 T3 R3W W 290.7 FT N 290.7 FT E 290.7 FT S 290.7 FT TO POB ***** *WASHINGTON BERTHA W 4963-504-1 P O BOX 303 UTICA MS 39175 LOC=06804 MORRISON RD BEG 128.87 FT W & 514.87 FT N INT S/L SEC 19 & E/L MORRISON RD NELY 120.8 FT ELY 261 FT SLY 119.84 FT WLY 217.66 FT SWLY 150 FT TO E/L MORRISON RD NLY ON RD 114.11 FT TO POB IN SW 1/4 SEC 19 T3 R3W LESS THAT PT DESC IN DB 453 PG 582 ***** *WASHINGTON BERTHA W & BRIGHT 4963-504-2 6804 MORRISON RD UTICA MS 39175 LOC=00000 MORRISON RD BEG 766.23 FT E & 417.4 FT NLY SW COR SEC 19 NELY 149.96 FT ELY 483.34 FT N 72.18 FT W 610.82 FT SWLY 46.65 FT TO E/L RD SLY 11 4.91 FT TO POB IN SW 1/4 SEC 19 T3 R3W ***** *WASHINGTON BRIGHT 4963-504-1 PO BOX 303 UTICA MS 39175 LOC=06804 MORRISON RD BEG 128.87 FT W & 514.87 FT N INT S/L SEC 19 & E/L MORRISON RD NELY 120.8 FT ELY 261 FT SLY 119.84 FT WLY 217.66 FT SWLY 150 FT TO E/L MORRISON RD NLY ON RD 114.11 FT TO POB IN SW 1/4 SEC 19 T3 R3W LESS THAT PT DESC IN DB 453 PG 582 ***** *WATS JAMES C 4968-814 122 NORTHVIEW UTICA MS 39175 LOC=00213 NORTHVIEW ST 208.7 FT N/S VALLEY STREET X 208.7 FT BK BEG 317.3 FT ELY ON STREET FROM W LINE SEC 9 T3 R4W TOWN OF UTICA LESS 031 AC E/S ***** *WATSON ANDRE EST 2966-291-4 1374 REUBEN CIR BOLTON MS 39041 LOC=01374 A RUBEN CIR BEG 1286.5 FT W & 1625.5 FT N SE COR NW 1/4 SEC 9 T6 R2W N 109 FT NWLY 93 FT S 106.6 FT SELY 111 FT TO POB ***** *WATSON CASANDRA M 2966-291-4 1374 A REUBEN CIRCLE BOLTON MS 39041 LOC=01374 A RUBEN CIR BEG 1286.5 FT W & 1625.5 FT N SE COR NW 1/4 SEC 9 T6 R2W N 109 FT NWLY 93 FT S 106.6 FT SELY 111 FT TO POB ***** *WATTS MARY N 4963-555-4 C/O HARWELL PAYMON 1027 COOPER RD JACKSON MS 39212 LOC=10445 TANK RD BEG 632.2 FT S & 327.35 FT W INT E/L SE 1/4 SEC 24 T3 R3W & S/L TANK RD W 344.35 FT NWLY 210 FT TO S/L RD ELY ALONG RD 279 FT SELY 413 FT TO POB IN NE 1/4 SE 1/4 SEC 24 T3 R3W ***** *WATTS ROBERT 4963-555-4	1650 HIGHWAY 492 E WALNUT GROVE MS 39189 LOC=10445 TANK RD BEG 632.2 FT S & 327.35 FT W INT E/L SE 1/4 SEC 24 T3 R3W & S/L TANK RD W 344.35 FT NWLY 210 FT TO S/L RD ELY ALONG RD 279 FT SELY 413 FT TO POB IN NE 1/4 SE 1/4 SEC 24 T3 R3W ***** *WEATHERSBY JAMES 4966-715-3 C/O JOHN CURTIS 3018 MADISON ST FLORA MS 39071 LOC=00000 W HIGHWAY 20 PARCEL NO 4 OF MICHAEL THOMPSON ESTATE PTN AS PER SURVEY IN DB 243 PAGE 204 SEC 18 T6 R3W ***** *WEBSTER CAROLYN 4966-74-26 499 BIRDSONG LANE EDWARDS MS 39066 LOC=00000 MT MORIAH RD BEG APPX 900 FT S & APPX 900 FT E NW COR SW 1/4 SEC 4 N 100.37 FT E 899.43 FT TO W/L MT MORIAH RD SLY 117.54 FT W 838 FT TO POB IN SW 1/4 SEC 4 T5 R4W ***** *WELLS KELLY E 2980-208-442 109 GLEN AUBURN DR CLINTON MS 39056 LOC=00109 GLEN AUBURN LOT 42 OAK MEADOW PT 1 CITY OF CLINTON ***** *WESTON COBURN J 4963-577-1 2846 RIDGELAND DR JACKSON MS 39212 LOC=01800 FLINT YOUNG RD 7.5 AC IN S 1/2 SEC 27 T3 R3W AS DESC IN DB 459 PG 194 ***** *WESTON JOSEPH S 4963-577-1 841 BAILEY AVE JACKSON MS 39203 LOC=01800 FLINT YOUNG RD 7.5 AC IN S 1/2 SEC 27 T3 R3W AS DESC IN DB 459 PG 194 ***** *WESTON JOSEPH S 4963-577-1 PO BOX 907 TERRY MS 39170 LOC=01800 FLINT YOUNG RD 7.5 AC IN S 1/2 SEC 27 T3 R3W AS DESC IN DB 459 PG 194 ***** *WHITE BARRETT E & LORRA S 4964-698-2 4095 NEIL COLLINS RD RAYMOND MS 39154 LOC=04095 NEIL COLLINS RD 50 FT N & S X 100 FT E & W BEG 1110 FT W & 428 FT S INT S/L NEIL COLLINS RD & E/L E 1/2 NW 1/4 SEC 25 T4R3W HOMESTEAD CHARGEBACK FOR TAX YEAR 2014 ***** *WHITE BARRETT E & LORRA S 4964-698-2 4095 NEIL COLLINS RD RAYMOND MS 39154 LOC=04095 NEIL COLLINS RD 50 FT N & S X 100 FT E & W BEG 1110 FT W & 428 FT S INT S/L NEIL COLLINS RD & E/L E 1/2 NW 1/4 SEC 25 T4R3W HOMESTEAD CHARGEBACK FOR TAX YEAR 2014 ***** *WHITE HENRY J 4966-709-7 1254 JESSIE WHITE RD EDWARDS MS 39066 LOC=00000 HIGHWAY 22 361.5 FT N & S X 361.5 FT E & W IN NE 1/4 NW 1/4 SEC 18 T6 R3W AS DESC IN DB 349-672 ***** *WILL BRADLEY 4964-665-14 307 TIMBERRIDGE DR RIDGELAND MS 39157 LOC=21653 HIGHWAY 18 BEG NW COR N 1/2 SE 1/4 SEC 21 T4 R3W S 990 FT E 1977.4 FT N 315.1 FT NWLY 650 FT TO POB NELY 100 FT WLY 450 FT SWLY ALONG HWY 18 100 FT ELY 450.5 FT TO POB ***** *WILLIAMS CAROLYN L 2966-281-1 1456 WALTON CIR BOLTON MS 39041 LOC=01456 WALTON CIR BEG 1450 FT W & 420 FT S OF NW COR JACK JONES PROPERTY N 132 FT W 70 FT S 132 FT E 70 FT TO POB IN NW 1/4 SE 1/4 SEC 8 T6 R2W ***** *WILLIAMS CLYDE 4966-761-36 335 KNOTTY PINE WAY ATLANTA GA 30331 LOC=00000 LYONS RD 257 FT N & S X 169 FT E & W BEG 1043 FT N SW COR SE 1/4 SEC 26 T6 R3W ***** *WILLIAMS EDDIE J 4965-140-8 1710 TOMMY FORD RD UTICA MS 39175 LOC=01710 TOMMY FORD RD BEG 480.66 FT N SE COR SW 1/4 SEC 30 N 205.29 FT W 397.64 FT TO CENTER TOMMY FORD RD SLY ALONG RD 210.14 FT W 449.12 FT TO POB IN SW 1/4 SEC 30 T4 R4W HOMESTEAD CHARGEBACK FOR TAX YEAR 2014 ***** *WILLIAMS NAVARRO C 4966-135-11 2100 BELKNAP RD EDWARDS MS 39066 LOC=02100 BELKNAP RD 1 AC IN NE 1/4 SEC 23 T5 R4W AS DESC IN DB 416-589 ***** *WILLIAMS OLLIE 4970-357 602 CEMETERY RD EDWARDS MS 39066 LOC=00602 CEMETERY RD 1 AC S OF OLD EDWARDS & J RD & S OF HILL IN SE 1/4 NW 1/4 SEC 27 T6 R4W TOWN OF EDWARDS LESS 50 FT OFF E/S ***** *WILLIAMS SHELIA 4966-761-36 335 KNOTTY PINE WAY ATLANTA GA 30331 LOC=00000 LYONS RD 257 FT N & S X 169 FT E & W BEG 1043 FT N SW COR SE 1/4 SEC 26 T6 R3W ***** *WILLIAMS-BERNARD DARYL P 4964-992-1 C/O D PATRICE BERNARD 1525 PITTSBURG ST JACKSON MS 39203 LOC=00000 ADAMS STATION RD BEG SE COR SW 1/4 SW 1/4 SEC 15 T4 R4W N 37 DEGREES 45 MIN WEST TO CURTIS DB 188 PAGE 541 N TO ROAD SELY ON ROAD TO E LINE SW 1/4 SW 1/4 SEC 15 SOUTH TO POB LESS 6.6 AC TO SUBN ***** *WILSON MYRTLE ET AL 4964-977-1 1910 S TROY CHICAGO IL 60623 LOC=00000 MORRISON CEMETERY RD 208.8 FT E & W X 208.8 FT N & S BEG 30 FT W OF SE COR SE 1/4 NE 1/4 SEC 14 T4 R4W AS PER PLAT IN DB 205 PAGE 547 ***** *WILSON RUTH L 4966-710-14 1175 JESSIE WHITE RD EDWARDS MS 39066 LOC=01175 JESSIE WHITE RD BEG AT PT 1188 FT N & 312 FT W SE COR NW 1/4 SEC 18 T6 R3W S 258 FT W 150.4 FT N 237.8 FT NELY 125 FT TO S/L RD SELY ON RD 100 FT TO POB IN NW 1/4 SEC 18 T6 R3W ***** *WINN MICHAEL 4972-519 864 MENDY LANE RAYMOND MS 39154 LOC=00000 MENDY LANE LOT 19 MENDY HEIGHTS ***** *WOMACK SHIRLEY 4965-176 1538 TOM COLLINS UTICA MS 39175 LOC=10402 HIGHWAY 27 8.6 AC SE COR SE 1/4 NW 1/4 SEC 32 T4 R4W ***** *WOODHOUSE EDDIE P 4966-198-2 2078 BILL STRONG RD EDWARDS MS 39066 LOC=01926 BILL STRONG RD BEG 480.5 FT E & 219.4 FT S SW COR SE 1/4 SE 1/4 SEC 33 T5 R4W ELY ALONG BILL STRONG RD 188.6 FT NLY 310 FT WLY 178.3 FT SLY 29 1.6 FT TO POB IN SE 1/4 SE 1/4 SEC 33 T5 R4W & IN NE 1/4 NE 1/4 SEC 4 T4 R4W ***** *WORLD GOSPEL MISSIONARIES 4966-645-11 P O BOX 5194 BRANDON MS 39047 LOC=00000 MORRISON DR BEG 300 FT W & 99 FT N SE COR SW 1/4 SW 1/4 NE 1/4 SEC 20 W 104.70 FT NLY 145.59 FT E 148.6 FT TO W/L MORRISON RD SLY ON RD 143 FT TO POB IN NE 1/4 SEC 20 T4 R3W ***** *WORLD GOSPEL MISSION RETIREMENT 4966-947-19 P O BOX 5194 BRANDON MS 39047 LOC=02750 GOAT HILL RD 145 FT N & S X 150.12 FT E & W BEG 308.01 FT WLY ON N/L GOAT HILL RD & 304.18 FT N SE COR JONES TRACT AS DESC IN DB 235-117 IN SW 1/4 SEC 15 T6 R4W ***** *YATES FRED L JR 4969-125-5 6268 OLD PORT GIBSON RD UTICA MS 39175 LOC=00000 HIGHWAY 27 BEG 1303.3 FT N OF SW COR SEC 7 T4 R4W ELY 848 FT TO SHARKEY FISHER N 400 FT TO CREEK WLY ON CREEK TO POB IN LOT 4 SUNNYBROOK STOCK FARM ***** *YOUNG DAMON 4965-581-1 1120 JOHNSON DR RAYMOND MS 39154 LOC=00000 JOHNSON DR 40 FT S/S STREET X 89 FT BK BE G 280 FT E OF PALESTINE RD IN NE 1/4 NE 1/4 SEC 29 T5 R2W ***** *YOUNG DANYON 4965-581-1 200 CALLAWAY CIR BYRAM MS 39272 LOC=00000 JOHNSON DR 40 FT S/S STREET X 89 FT BK BE G 280 FT E OF PALESTINE RD IN NE 1/4 NE 1/4 SEC 29 T5 R2W ***** *YOUNG DEVIN 4965-581-1 1120 JOHNSON DR RAYMOND MS 39154 LOC=00000 JOHNSON DR 40 FT S/S STREET X 89 FT BK BE G 280 FT E OF PALESTINE RD IN NE 1/4 NE 1/4 SEC 29 T5 R2W ***** *YOUNG-HUGHES SARA A 4969-507-1 C/O DAMON YOUNG P O BOX 203 RAY
---	---	--	---	---